

NOTICE!!

These documents have been scanned!

Do not place un-scanned documents beneath this notice!

Do not remove this notice from this file!

GPO Jacket No. 560-102
Print Order 61540
Rise Business Services, LLC
Job=AZ15 5/14/2019



Box Number= AZ15046



Claim Begin-End: AMC416869-AMC416895

1 Initial Receipt



AZ15046-18

AMC416191-AMC416869

United States Department of the Interior
 Bureau of Land Management
 LANDS/RECREATION & PLANNING
 ONE N CENTRAL AVE
 PHOENIX, AZ 85004 -2203
 Phone: 602-417-9200

Receipt

No: 2618678

Transaction #: 2698979		ENTERED INTO COMPUTER	
Date of Transaction: 07/30/2012			
CUSTOMER:		AUG 27 2012 <i>JB</i>	
JOHN DUNCAN PO BOX 42831 TUCSON, AZ 85733-2831 US			

LINE #	QTY	DESCRIPTION	REMARKS	UNIT PRICE	TOTAL
1	27.00	LOCATABLE MINERALS / MINING CLAIMS-NEW, UNADJUD, ONE OR MORE AUTH NOS / NEW MINING CLAIM LOCATION FEE \$34 CASES: AMC416869/\$34.00, AMC416870/\$34.00, AMC416871/\$34.00, AMC416872/\$34.00, AMC416873/\$34.00, AMC416874/\$34.00, AMC416875/\$34.00, AMC416876/\$34.00, AMC416877/\$34.00, AMC416878/\$34.00, AMC416879/\$34.00, AMC416880/\$34.00, AMC416881/\$34.00, AMC416882/\$34.00, AMC416883/\$34.00, AMC416884/\$34.00, AMC416885/\$34.00, AMC416886/\$34.00, AMC416887/\$34.00, AMC416888/\$34.00, AMC416889/\$34.00, AMC416890/\$34.00, AMC416891/\$34.00, AMC416892/\$34.00, AMC416893/\$34.00, AMC416894/\$34.00, AMC416895/\$34.00		- n/a -	918.00
2	27.00	LOCATABLE MINERALS / MINING CLAIMS-NEW, UNADJUD, ONE OR MORE AUTH NOS / NEW MINING CLAIM MAINT FEE \$140 CASES: AMC416869/\$140.00, AMC416870/\$140.00, AMC416871/\$140.00, AMC416872/\$140.00, AMC416873/\$140.00, AMC416874/\$140.00, AMC416875/\$140.00, AMC416876/\$140.00, AMC416877/\$140.00, AMC416878/\$140.00, AMC416879/\$140.00, AMC416880/\$140.00, AMC416881/\$140.00, AMC416882/\$140.00, AMC416883/\$140.00, AMC416884/\$140.00, AMC416885/\$140.00, AMC416886/\$140.00, AMC416887/\$140.00, AMC416888/\$140.00, AMC416889/\$140.00, AMC416890/\$140.00, AMC416891/\$140.00, AMC416892/\$140.00, AMC416893/\$140.00, AMC416894/\$140.00, AMC416895/\$140.00		- n/a -	3780.00
3	27.00	LOCATABLE MINERALS / MINING CLAIMS-NEW, UNADJUD, ONE OR MORE AUTH NOS / NEW MINING CLAIM PROCESSING FEE \$15 CASES: AMC416869/\$15.00, AMC416870/\$15.00, AMC416871/\$15.00, AMC416872/\$15.00, AMC416873/\$15.00, AMC416874/\$15.00, AMC416875/\$15.00, AMC416876/\$15.00, AMC416877/\$15.00, AMC416878/\$15.00, AMC416879/\$15.00, AMC416880/\$15.00, AMC416881/\$15.00, AMC416882/\$15.00, AMC416883/\$15.00, AMC416884/\$15.00, AMC416885/\$15.00, AMC416886/\$15.00, AMC416887/\$15.00, AMC416888/\$15.00, AMC416889/\$15.00, AMC416890/\$15.00, AMC416891/\$15.00, AMC416892/\$15.00, AMC416893/\$15.00, AMC416894/\$15.00, AMC416895/\$15.00		- n/a -	405.00

\$15.00, AMC416890/\$15.00, AMC416891/\$15.00, AMC416892/ \$15.00, AMC416893/\$15.00, AMC416894/\$15.00, AMC416895/ \$15.00			
---	--	--	--

TOTAL:	\$5,103.00
---------------	-------------------

PAYMENT INFORMATION			
---------------------	--	--	--

1	AMOUNT:	5103.00	POSTMARKED:	N/A
	TYPE:	CHECK	RECEIVED:	07/30/2012
	CHECK NO:	2168		
	NAME:	DUNCAN, JOHN 3579 N 2500 W CEDAR CITY UT 84721 US		

REMARKS

This receipt was generated by the automated BLM Collections and Billing System and is a paper representation of a portion of the official electronic record contained therein.

NOTICE!!

These documents have been scanned!

Do not place un-scanned documents beneath this notice!

Do not remove this notice from this file!

GPO Jacket No. 560-102
Print Order 61540
Rise Business Services, LLC
Job=AZ15 5/14/2019



Box Number= AZ15046



Claim Begin-End: AMC416869-AMC416895

2 Correspondence



AZ15046-18

AMC416191-AMC416869



United States Department of the Interior



BUREAU OF LAND MANAGEMENT
Arizona State Office
One North Central Avenue, Suite 800
Phoenix, Arizona 85004-4427
www.blm.gov/az/

NOV 18 2014

In Reply Refer To:
3800 (9310) RM
AMC416869

CERTIFIED MAIL - RETURN RECEIPT REQUESTED No. 7014 0150 0000 5453 5257

DECISION

DAVID LAJACK : This decision affects those claims shown
PO BOX 42831 : in the block below.
TUCSON, AZ 85733-2831 :

AMC416869-AMC416871, AMC416884-AMC416895
GC 1-GC 3, GC 16-GC 27

MINING CLAIMS DECLARED FORFEIT

The mining claims listed above have been declared forfeit as of September 1, 2014, for failure to timely file the required maintenance fee payment or small miner's maintenance fee waiver (waiver).

Claimants are required to pay an annual non-refundable maintenance fee of \$155 per 20 acres or portion thereof, or submit a waiver, on or before September 1 of each year (in accordance with 43 CFR 1822.14, because September 1, 2014, fell on a holiday, the payment was due the next business day, September 2, 2014). These requirements were established by 30 U.S.C. 28f-1, as amended, and 43 Code of Federal Regulations (CFR) 3834 and 3835.

Our records do not show receipt of a maintenance fee payment or small miner waiver filed on or before the due date. Therefore, the claims listed above are forfeit.

Reclamation Requirements

This decision does not relieve you of the liability for reclamation of all areas disturbed by your activities on lands covered by the subject mining claim(s) and/or site(s). After you complete the reclamation, you must notify the authorized officer of the appropriate surface managing agency so that the authorized officer may conduct a final site inspection and determine whether you may be released from liability. If you fail to reclaim the land to the satisfaction of the authorized officer, the surface management agency may cite you for noncompliance under its surface management

regulations. For land administered by the Bureau of Land Management (BLM), if you fail to reclaim the land to the satisfaction of the authorized officer as required in 43 CFR Subpart 3809, BLM will issue an order of noncompliance under 43 CFR 3809.601(a). If you fail to comply with the non-compliance order, BLM may take further action under 43 CFR 3809.604. Failure to conduct reclamation is a prohibited act that may subject you to criminal penalties. See 43 CFR 3809.605(h) and 43 CFR 3809.700.

Appeal Procedures

This decision may be appealed to the Interior Board of Land Appeals, Office of the Secretary, in accordance with the regulations contained in 43 CFR, Part 4, and the enclosed Form 1842-1. If an appeal is taken, your notice of appeal must be filed in this office (at the above address) within 30 days from receipt of this decision. The appellant has the burden of showing that the decision appealed from is in error.

If you wish to file a petition pursuant to regulation 43 CFR 4.21 (58 FR 4939, January 19, 1993) for a stay of the effectiveness of this decision during the time that your appeal is being reviewed by the Board, the petition for a stay must accompany your notice of appeal. A petition for a stay is required to show sufficient justification based on the standards listed below. Copies of the notice of appeal and petition for a stay **must** also be submitted to each party named in this decision and to the Interior Board of Land Appeals and to the appropriate Office of the Solicitor (see 43 CFR 4.413) at the same time the original documents are filed with this office. If you request a stay, you have the burden of proof to demonstrate that a stay should be granted.

Standards for Obtaining a Stay

Except as otherwise provided by law or other pertinent regulation, a petition for a stay of a decision pending appeal shall show sufficient justification based on the following standards:

- (1) The relative harm to the parties if the stay is granted or denied,
- (2) The likelihood of the appellant's success on the merits,
- (3) The likelihood of immediate and irreparable harm if the stay is not granted, and
- (4) Whether the public interest favors granting the stay.

Please include your AMC serial number(s) on all correspondence. If additional information is required, please call RéAnn Myers at 602-417-9413.

Sincerely,




Rebecca Heick
Acting Deputy State Director
Division of Lands and Minerals

Enclosure(s)

CLAIM OWNERS FOR AMC416869-AMC416871, AMC416884-AMC416895

DAVID LAJACK	PO BOX 42831	TUCSON	AZ	85733-2831
JOHN T. DUNCAN	3579 N 2500 W	CEDAR CITY	UT	84721-5839

UNITED STATES POSTAL SERVICE



First-Class Mail
Postage & Fees Paid
USPS
Permit No. G-10

• Sender: Please print your name, address, and ZIP+4 in this box •

U.S. DEPARTMENT OF THE INTERIOR
BUREAU OF LAND MANAGEMENT
ARIZONA STATE OFFICE
ONE NORTH CENTRAL AVENUE, SUITE 800
PHOENIX, AZ 85004-4427

SENDER: COMPLETE THIS SECTION

- Complete items 1, 2, and 3. Also complete item 4 if Restricted Delivery is desired.
- Print your name and address on the reverse so that we can return the card to you.
- Attach this card to the back of the mailpiece, or on the front if space permits.

1. Article Addressed to:

DANIEL AND DAVID J. LAJACK

PO BOX 42831

TUCSON AZ 85733-2831

9310/RM/AMC422521/416869/
412236

2. Article Number

(Transfer from service label)

US Form 3811, July 2013

COMPLETE THIS SECTION ON DELIVERY

A. Signature

X *Michael Lajo*

Agent

Addressee

B. Received by (Printed Name)

MICHAEL LAJACK

C. Date of Delivery

11-22-14

D. Is delivery address different from item 1? Yes

If YES, enter delivery address below: No

2014 NOV 25 P 2:28

PHOENIX, ARIZONA

3. Service Type

Certified Mail®

Priority Mail Express™

Registered

Return Receipt for Merchandise

Insured Mail

Collect on Delivery


4. Restricted Delivery? (Extra Fee)

Yes

7014 0150 0000 5453 5257

Domestic Return Receipt

UNITED STATES POSTAL SERVICE

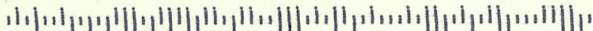


First-Class Mail
Postage & Fees Paid
USPS
Permit No. G-10

25 NOV 2014

- Sender: Please print your name, address, and ZIP+4® in this box •

U.S. DEPARTMENT OF THE INTERIOR
BUREAU OF LAND MANAGEMENT
ARIZONA STATE OFFICE
ONE NORTH CENTRAL AVENUE, SUITE 800
PHOENIX, AZ 85004-4427



SENDER: COMPLETE THIS SECTION

- Complete items 1, 2, and 3. Also complete item 4 if Restricted Delivery is desired.
- Print your name and address on the reverse so that we can return the card to you.
- Attach this card to the back of the mailpiece, or on the front if space permits.

1. Article Addressed to:

JOHN T. DUNCAN
 3579 N 2500 W
 CEDAR CITY UT 84721-5839
 9310/RM/AMC416869

2. Article Number

(Transfer from service label)

PS Form 3811, July 2013

COMPLETE THIS SECTION ON DELIVERY

A. Signature

X

Thomas Duncan

 Agent Addressee

B. Received by (Printed Name)

RECEIVED
Thomas Duncan

C. Date of Delivery

11/24/2014

D. Is delivery address different from item 1? YesIf YES, enter delivery address below: No

2014 DEC -1 P 3:08

PHOENIX, ARIZONA

3. Service Type

 Certified Mail® Priority Mail Express™ Registered Return Receipt for Merchandise Insured Mail Collect on Delivery

4. Restricted Delivery? (Extra Fee)

 Yes

7014 0150 0000 5453 5127

Domestic Return Receipt



United States Department of the Interior



BUREAU OF LAND MANAGEMENT

Arizona State Office

One North Central Avenue, Suite 800

Phoenix, Arizona 85004-4427

www.blm.gov/az/

NOV 18 2014

In Reply Refer To:

3800 (9310) RM

AMC416869

CERTIFIED MAIL - RETURN RECEIPT REQUESTED No. 7014 0150 0000 5453 5127

DECISION

JOHN T. DUNCAN : This decision affects those claims shown
3579 N 2500 W : in the block below.
CEDAR CITY, UT 84721-5839 :

AMC416869-AMC416871, AMC416884-AMC416895
GC 1-GC 3, GC 16-GC 27

MINING CLAIMS DECLARED FORFEIT

The mining claims listed above have been declared forfeit as of September 1, 2014, for failure to timely file the required maintenance fee payment or small miner's maintenance fee waiver (waiver).

Claimants are required to pay an annual non-refundable maintenance fee of \$155 per 20 acres or portion thereof, or submit a waiver, on or before September 1 of each year (in accordance with 43 CFR 1822.14, because September 1, 2014, fell on a holiday, the payment was due the next business day, September 2, 2014). These requirements were established by 30 U.S.C. 28f-1, as amended, and 43 Code of Federal Regulations (CFR) 3834 and 3835.

Our records do not show receipt of a maintenance fee payment or small miner waiver filed on or before the due date. Therefore, the claims listed above are forfeit.

Reclamation Requirements

This decision does not relieve you of the liability for reclamation of all areas disturbed by your activities on lands covered by the subject mining claim(s) and/or site(s). After you complete the reclamation, you must notify the authorized officer of the appropriate surface managing agency so that the authorized officer may conduct a final site inspection and determine whether you may be released from liability. If you fail to reclaim the land to the satisfaction of the authorized officer, the surface management agency may cite you for noncompliance under its surface management

regulations. For land administered by the Bureau of Land Management (BLM), if you fail to reclaim the land to the satisfaction of the authorized officer as required in 43 CFR Subpart 3809, BLM will issue an order of noncompliance under 43 CFR 3809.601(a). If you fail to comply with the non-compliance order, BLM may take further action under 43 CFR 3809.604. Failure to conduct reclamation is a prohibited act that may subject you to criminal penalties. See 43 CFR 3809.605(h) and 43 CFR 3809.700.

Appeal Procedures

This decision may be appealed to the Interior Board of Land Appeals, Office of the Secretary, in accordance with the regulations contained in 43 CFR, Part 4, and the enclosed Form 1842-1. If an appeal is taken, your notice of appeal must be filed in this office (at the above address) within 30 days from receipt of this decision. The appellant has the burden of showing that the decision appealed from is in error.

If you wish to file a petition pursuant to regulation 43 CFR 4.21 (58 FR 4939, January 19, 1993) for a stay of the effectiveness of this decision during the time that your appeal is being reviewed by the Board, the petition for a stay must accompany your notice of appeal. A petition for a stay is required to show sufficient justification based on the standards listed below. Copies of the notice of appeal and petition for a stay **must** also be submitted to each party named in this decision and to the Interior Board of Land Appeals and to the appropriate Office of the Solicitor (see 43 CFR 4.413) at the same time the original documents are filed with this office. If you request a stay, you have the burden of proof to demonstrate that a stay should be granted.

Standards for Obtaining a Stay

Except as otherwise provided by law or other pertinent regulation, a petition for a stay of a decision pending appeal shall show sufficient justification based on the following standards:

- (1) The relative harm to the parties if the stay is granted or denied,
- (2) The likelihood of the appellant's success on the merits,
- (3) The likelihood of immediate and irreparable harm if the stay is not granted, and
- (4) Whether the public interest favors granting the stay.

Please include your AMC serial number(s) on all correspondence. If additional information is required, please call RéAnn Myers at 602-417-9413.

Sincerely,



Rebecca Heick
Acting Deputy State Director
Division of Lands and Minerals

Enclosure(s)

CLAIM OWNERS FOR AMC416869-AMC416871, AMC416884-AMC416895

DAVID LAJACK	PO BOX 42831	TUCSON	AZ	85733-2831
JOHN T. DUNCAN	3579 N 2500 W	CEDAR CITY	UT	84721-5839

NOTICE!!

These documents have been scanned!

Do not place un-scanned documents beneath this notice!

Do not remove this notice from this file!

GPO Jacket No. 560-102
Print Order 61540
Rise Business Services, LLC
Job=AZ15 5/14/2019



Box Number= AZ15046



Claim Begin-End: AMC416869-AMC416895

3 Transfers



AZ15046-18

AMC416191-AMC416869



AMC416869

When recorded, return to:
John C. Lacy
DeConcini McDonald Yetwin & Lacy, P.C.
2525 E. Broadway Blvd., Suite 200
Tucson, Arizona 85716

Exempt per A.R.S. § 11-1134.A.6

MINING DEED

FOR GOOD AND VALUABLE CONSIDERATION, DAVID J. LAJACK, a single man, and **JOHN T. DUNCAN** and **KATHY L. DUNCAN**, husband and wife ("Grantors"), do, subject to the paramount right and title of the United States of America and the limitations under the General Mining Law, hereby convey to **GC EXPLORATION LLC**, an Arizona limited liability company, whose address is P.O. Box 42831, Tucson, Arizona 85733-2831 ("Grantee"), the following described unpatented lode mining claims situated in the Twin Peaks Mining District, in Sections 10 and 15, Township 7 South, Range 32 East, G&SR Mer., Greenlee County, Arizona (the "Property"), the names of which, the place of record of the location notices thereof in the official records of Greenlee County and the serial numbers assigned by the Arizona State Office of the Bureau of Land Management, are as follows:

Name of Claim	Greenlee Cty Recording	BLM Serial Number
GC 4	201200360	AMC416872
GC 5	201200361	AMC416873
GC 6	201200362	AMC416874
GC 7	201200363	AMC416875
GC 8	201200364	AMC416876
GC 9	201200365	AMC416877
GC 10	201200366	AMC416878
GC 11	201200367	AMC416879
GC 12	201200368	AMC416880
GC 13	201200369	AMC416881
GC 14	201200370	AMC416882
GC 15	201200371	AMC416883

TOGETHER WITH any and all extralateral and other associated rights, water rights, tenements, hereditaments and appurtenances thereto belonging, or otherwise appertaining thereto.

SUBJECT TO the paramount title of the United States.

RECEIVED
BLM AZ STATE OFFICE
2015 JUN 15 P 3:00
PHOENIX, ARIZONA

ENTERED INTO COMPUTER
7/13/2015

RECEIPT # 3372540

21 IN WITNESS WHEREOF, Grantors have executed this Mining Deed on May, 2015.

GRANTORS:

David J. Lajack


David J. Lajack

John T. Duncan

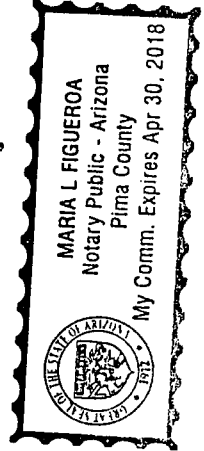
Kathy L. Duncan

STATE OF ARIZONA)
)
County of Pima)

ss.



On this, the 21st day of May, 2015, before me, the undersigned Notary Public, personally appeared David J. Lajack, a single man, whose name is subscribed to the foregoing instrument and acknowledged that he executed the same for the purposes therein contained.



IN WITNESS WHEREOF, I hereunto set my hand and official seal.

Maria L. Figueroa

Notary Public

STATE OF ARIZONA)
)
County of Pima)

ss.

On this, the ___ day of May, 2015, before me, the undersigned Notary Public, personally appeared John T. Duncan and Kathy L. Duncan, husband and wife, whose names are subscribed to the foregoing instrument and acknowledged that they executed the same for the purposes therein contained.

IN WITNESS WHEREOF, I hereunto set my hand and official seal.

Notary Public

RECEIVED
BLM AZ STATE OFFICE
2015 JUN 15 P 3:0
PHOENIX, ARIZONA



DECONCINI ~~MCDONALD~~ DONALD YETWIN & LACY

A PROFESSIONAL CORPORATION
ATTORNEYS AT LAW

2525 EAST BROADWAY BOULEVARD • SUITE 200 • TUCSON, ARIZONA 85716-5300
(520) 322-5000 • (520) 322-5585 (FAX)

DMYL.COM

JOHN C. LACY
jlacy@dmyl.com

2525 EAST BROADWAY BOULEVARD • SUITE 200
TUCSON, ARIZONA 85716-5300
(520) 322-5000 • (520) 322-5585 (Fax)

WWW.DECONCINIMCDONALD.COM

June 12, 2015

Bureau of Land Management
Arizona State Office
One North Central Ave., Suite 800
Phoenix, AZ 85004-4427

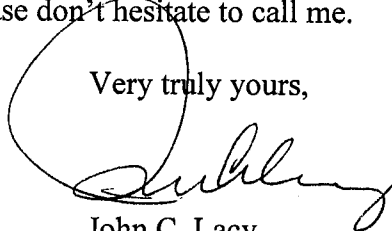
RE: **Notice of Change of Interest**

Ladies and Gentlemen:

I have enclosed a copy of a Mining Deed recorded as Document 2015-00523 in the Official Records of Greenlee County, Arizona, transferring the GC 4 through GC 15 unpatented mining claims AMC416872 through AMC416883 to GC Exploration. The address of the Grantee is Post Office Box 42831, Tucson, Arizona 85733-2831. I have enclosed this office's check in the amount of \$120.00 to cover the required filing fee.

If there are any questions, please don't hesitate to call me.

Very truly yours,



John C. Lacy

lc
Enclosures
c: David J. Lajack

I:\FILES\DOCS\ALTA02\220164\LTR\QE4249.DOCX

RECEIVED
BLM AZ STATE OFFICE
2015 JUN 15 P 2:59
PHOENIX, ARIZONA

DECONCINI McDONALD YETWIN & LACY
A PROFESSIONAL CORPORATION
ATTORNEYS AT LAW
2525 EAST BROADWAY BOULEVARD, SUITE 200
TUCSON, ARIZONA 85716-5300
JCL/220164

RECEIVED
BLM AZ STATE OFFICE

2015 JUN 15 P 2:51

PHOENIX, ARIZONA

PHOENIX
AZ 852
12 JUN '15
FBI

neopost

FIRST-CLASS MAIL

US POSTAGE

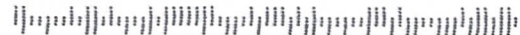
\$00.70⁵



ZIP 85716
041L11236589

Bureau of Land Management
Arizona State Office
One North Central Ave., Suite 800
Phoenix, AZ 85004-4427

85004442700



United States Department of the Interior
Bureau of Land Management
 LANDS/RECREATION & PLANNING
 ONE N CENTRAL AVE
 PHOENIX, AZ 85004 -2203
 Phone: 602-417-9200

Receipt

No: 3322540

Transaction #: 3419830	
Date of Transaction: 06/16/2015	
CUSTOMER:	
DECONCINI MCDONALD YETWIN & LACY P C 2525 E BROADWAY BLVD STE 200 TUCSON,AZ 85716-5350 US	

LINE #	QTY	DESCRIPTION	REMARKS	UNIT PRICE	TOTAL
1	1.00	LOCATABLE MINERALS / MINING CLAIMS- NOT NEW-UNADJUD,ONE AUTH NO. ONLY / MINING CLAIM MONEY RECEIVED CASES: AMC416872/\$120.00	QCD - 12	- n/a -	120.00
TOTAL:					\$120.00

PAYMENT INFORMATION			
1	AMOUNT:	120.00	POSTMARKED: 06/12/2015
	TYPE:	CHECK	RECEIVED: 06/15/2015
	CHECK NO:	055629	
	NAME:	DECONCINI MCDONALD YETWIN & LACY 2525 E BROADWAY BLVD STE 200 TUCSON AZ 85716-5350 US	

REMARKS

This receipt was generated by the automated BLM Collections and Billing System and is a paper representation of a portion of the official electronic record contained therein.

NOTICE!!

These documents have been scanned!

Do not place un-scanned documents beneath this notice!

Do not remove this notice from this file!

GPO Jacket No. 560-102
Print Order 61540
Rise Business Services, LLC
Job=AZ15 5/14/2019



Box Number= AZ15046



Claim Begin-End: AMC416869-AMC416895

4 Miscellaneous



AZ15046-18

AMC416191-AMC416869

**NO
DOCUMENTS
FOUND**

NO DOCUMENTS FOUND
NO DOCUMENTS FOUND

NOTICE!!

These documents have been scanned!

Do not place un-scanned documents beneath this notice!

Do not remove this notice from this file!

GPO Jacket No. 560-102
Print Order 61540
Rise Business Services, LLC
Job=AZ15 5/14/2019



Box Number= AZ15046



Claim Begin-End: AMC416869-AMC416895

5 Annual Filings



AZ15046-18

AMC416191-AMC416869

DEPARTMENT OF THE INTERIOR
BUREAU OF LAND MANAGEMENT
MINING CLAIMS

Run Date/Time: 9/26/2018

MC Maintenance Fees Paid Through the BLM Pay Portal
(by Date Paid)

Page 2 Of 2

CBS Receipt: 4248191

Printed For Lead File # AMC416869

Agency Tracking ID: 1535513764

Assessment Year: 2019

Number of BLM Serial Nr: 2

Paid On: 8/29/2018

Total Amount Paid: \$310.00

Claim Name	BLM Serial No	Lead File No	Amount Paid
GC 14	AMC416882	AMC416869	\$155.00
GC 15	AMC416883	AMC416869	\$155.00

United States Department of the Interior
Bureau of Land Management
 BUSINESS & SUPPORT SVCS DIV
 ONE N CENTRAL AVE SUITE 800
 PHOENIX, AZ 85004 -4427
 Phone: 602-417-9200

Receipt

No: 4248191

Transaction #: 4363665	
Date of Transaction: 08/28/2018	
CUSTOMER:	
DAVID J LAJACK P.O. BOX 42831 TUCSON,AZ 85733 US	

LINE #	QTY	DESCRIPTION	REMARKS	UNIT PRICE	TOTAL
1	1.00	LOCATABLE MINERALS / MINING CLAIMS- NOT NEW-UNADJUD,ONE AUTH NO. ONLY / MINING CLAIM MONEY RECEIVED CASES: AMC416882/\$310.00		- n/a -	310.00
TOTAL:					\$310.00

PAYMENT INFORMATION			
NOTE: Items will appear on credit card statement as "BLM O Mining Claim".			
1	AMOUNT:	310.00	POSTMARKED: N/A
	TYPE:	CREDIT CARD	RECEIVED: 08/28/2018
	NAME:	DAVID J LAJACK P.O. BOX 42831 TUCSON AZ 85733 US	
	CARD NO:	XXXXXXXXXXXX0242	AUTH CODE: 09532B
	NAME ON CARD:	DAVID J LAJACK	
	SIGNATURE:		

REMARKS

This receipt was generated by the automated BLM Collections and Billing System and is a paper representation of a portion of the official electronic record contained therein.

DEPARTMENT OF THE INTERIOR
BUREAU OF LAND MANAGEMENT
MINING CLAIMS

Run Date/Time: 9/11/2018

MC Maintenance Fees Paid Through the BLM Pay Portal
(by Date Paid)

Page 308 Of 723

CBS Receipt: 4246787

Printed For Lead File # AMC416869

Agency Tracking ID: 1535392863

Assessment Year: 2019

Paid On: 8/27/2018

Number of BLM Serial Nr: 10

Total Amount Paid: \$1,550.00

Claim Name	BLM Serial No	Lead File No	Amount Paid
GC 4	AMC416872	AMC416869	\$155.00
GC 5	AMC416873	AMC416869	\$155.00
GC 6	AMC416874	AMC416869	\$155.00
GC 7	AMC416875	AMC416869	\$155.00
GC 8	AMC416876	AMC416869	\$155.00
GC 9	AMC416877	AMC416869	\$155.00
GC 10	AMC416878	AMC416869	\$155.00
GC 11	AMC416879	AMC416869	\$155.00
GC 12	AMC416880	AMC416869	\$155.00
GC 13	AMC416881	AMC416869	\$155.00

United States Department of the Interior
Bureau of Land Management
 BUSINESS & SUPPORT SVCS DIV
 ONE N CENTRAL AVE SUITE 800
 PHOENIX, AZ 85004 -4427
 Phone: 602-417-9200

Receipt

No: 4246787

Transaction #: 4362250	
Date of Transaction: 08/27/2018	
CUSTOMER:	
DAVID J LAJACK P.O. BOX 42831 TUCSON, AZ 85733 US	

LINE #	QTY	DESCRIPTION	REMARKS	UNIT PRICE	TOTAL
1	1.00	LOCATABLE MINERALS / MINING CLAIMS-NOT NEW-UNADJUD, ONE AUTH NO. ONLY / MINING CLAIM MONEY RECEIVED CASES: AMC416872/\$1550.00		- n/a -	1550.00
TOTAL:					\$1,550.00

PAYMENT INFORMATION			
NOTE: Items will appear on credit card statement as "BLM O Mining Claim".			
1	AMOUNT:	1550.00	POSTMARKED: N/A
	TYPE:	CREDIT CARD	RECEIVED: 08/27/2018
	NAME:	DAVID J LAJACK P.O. BOX 42831 TUCSON AZ 85733 US	
	CARD NO:	XXXXXXXXXXXX0242	AUTH CODE: 05403B
	NAME ON CARD:	DAVID J LAJACK	
	SIGNATURE:		

REMARKS

This receipt was generated by the automated BLM Collections and Billing System and is a paper representation of a portion of the official electronic record contained therein.

Run Date: 09/09/16

Run Time: 05:54 AM

**DEPARTMENT OF THE INTERIOR
BUREAU OF LAND MANAGEMENT
MINING CLAIMS**

MC Maintenance Fees Paid Through the BLM Pay Portal

CBS Receipt: 3646230

Printed For Lead File # **AMC416869**

Agency Tracking ID: 1472527388

Assessment Year: 2017

Number of BLM Serial Nr: 12

Paid On: 08/29/2016

Total Amount Paid: \$1,860.00

Claim Name	BLM Serial No	Lead File No	Amount Paid
GC 4	AMC416872	AMC416869	\$155.00
GC 5	AMC416873	AMC416869	\$155.00
GC 6	AMC416874	AMC416869	\$155.00
GC 7	AMC416875	AMC416869	\$155.00
GC 8	AMC416876	AMC416869	\$155.00
GC 9	AMC416877	AMC416869	\$155.00
GC 10	AMC416878	AMC416869	\$155.00
GC 11	AMC416879	AMC416869	\$155.00
GC 12	AMC416880	AMC416869	\$155.00
GC 13	AMC416881	AMC416869	\$155.00
GC 14	AMC416882	AMC416869	\$155.00
GC 15	AMC416883	AMC416869	\$155.00

**United States Department of the Interior
Bureau of Land Management
BUSINESS & SUPPORT SVCS DIV
ONE N CENTRAL AVE SUITE 800
PHOENIX, AZ 85004 -4427
Phone: (602) 417-9200**

Receipt

No: 3646230

Transaction #: 3750211	
Date of Transaction: 08/29/2016	
CUSTOMER:	
DAVID J LAJACK P.O. BOX 42831 TUCSON, AZ 85733 US	

LINE #	QTY	DESCRIPTION	REMARKS	UNIT PRICE	TOTAL
1	1.00	LOCATABLE MINERALS / MINING CLAIMS- NOT NEW-UNADJUD, ONE AUTH NO. ONLY / MINING CLAIM MONEY RECEIVED CASES: AMC416880/\$1860.00		- n/a -	1860.00
TOTAL:					\$1,860.00

PAYMENT INFORMATION			
NOTE: Items will appear on credit card statement as "BLM O Mining Claim".			
1	AMOUNT:	1860.00	POSTMARKED: N/A
	TYPE:	CREDIT CARD	RECEIVED: 08/29/2016
	NAME:	DAVID J LAJACK P.O. BOX 42831 TUCSON AZ 85733 US	
	CARD NO:	XXXXXXXXXXXX1787	AUTH CODE: 00422B
	NAME ON CARD:	DAVID J LAJACK	
	EXPIRES:	01/2018	
	SIGNATURE:		

REMARKS

This receipt was generated by the automated BLM Collections and Billing System and is a paper representation of a portion of the official electronic record contained therein.

Run Date: 09/08/15

Run Time: 09:20 AM

**DEPARTMENT OF THE INTERIOR
BUREAU OF LAND MANAGEMENT
MINING CLAIMS**

MC Maintenance Fees Paid Through the BLM Pay Portal

CBS Receipt: 3376817

Printed For Lead File # AMC416869

Agency Tracking ID: 1440559648

Number of BLM Serial Nr: 12

Assessment Year: 2016

Total Amount Paid: \$1,860.00

Paid On: 08/25/2015

Claim Name	BLM Serial No	Lead File No	Amount Paid
GC 4	AMC416872	AMC416869	\$155.00
GC 5	AMC416873	AMC416869	\$155.00
GC 6	AMC416874	AMC416869	\$155.00
GC 7	AMC416875	AMC416869	\$155.00
GC 8	AMC416876	AMC416869	\$155.00
GC 9	AMC416877	AMC416869	\$155.00
GC 10	AMC416878	AMC416869	\$155.00
GC 11	AMC416879	AMC416869	\$155.00
GC 12	AMC416880	AMC416869	\$155.00
GC 13	AMC416881	AMC416869	\$155.00
GC 14	AMC416882	AMC416869	\$155.00
GC 15	AMC416883	AMC416869	\$155.00

United States Department of the Interior
Bureau of Land Management
 BUSINESS & SUPPORT SVCS DIV
 ONE N CENTRAL AVE SUITE 800
 PHOENIX, AZ 85004 -4427
 Phone: (602) 417-9200

Receipt

No: 3376817

Transaction #: 3475058	
Date of Transaction: 08/25/2015	
CUSTOMER:	
DAVID J LAJACK P.O. BOX 42831 TUCSON, AZ 85733 US	

LINE #	QTY	DESCRIPTION	REMARKS	UNIT PRICE	TOTAL
1	1.00	LOCATABLE MINERALS / MINING CLAIMS- NOT NEW-UNADJUD, ONE AUTH NO. ONLY / MINING CLAIM MONEY RECEIVED CASES: AMC416882/\$1860.00		- n/a -	1860.00
TOTAL:					\$1,860.00

PAYMENT INFORMATION				
NOTE: Items will appear on credit card statement as "BLM O Mining Claim".				
1	AMOUNT:	1860.00	POSTMARKED:	N/A
	TYPE:	CREDIT CARD	RECEIVED:	08/25/2015
	NAME:	DAVID J LAJACK P.O. BOX 42831 TUCSON AZ 85733 US		
	CARD NO:	XXXXXXXXXXXX1787	AUTH CODE:	07732B
	NAME ON CARD:	DAVID J LAJACK		
	EXPIRES:	01/2018		
	SIGNATURE:			

REMARKS

This receipt was generated by the automated BLM Collections and Billing System and is a paper representation of a portion of the official electronic record contained therein.

DEPARTMENT OF THE INTERIOR
BUREAU OF LAND MANAGEMENT
MINING CLAIMS

416869

MC Maintenance Fees Paid Through the BLM Pay Portal

CBS Receipt: 3110316

Agency Tracking ID: 964591727

Assessment Year: 2015

Paid On : 08/24/2014

Number of BLM Serial Nr: 12

Total Amount Paid: \$1,860.00

Claim Name	BLM Serial No	Lead File No	Case Type	Amount Paid
GC 4	AMC416872	AMC416869	384101	\$155.00
GC 5	AMC416873			\$155.00
GC 6	AMC416874			\$155.00
GC 7	AMC416875			\$155.00
GC 8	AMC416876			\$155.00
GC 9	AMC416877			\$155.00
GC 10	AMC416878			\$155.00
GC 11	AMC416879			\$155.00
GC 12	AMC416880			\$155.00
GC 13	AMC416881			\$155.00
GC 14	AMC416882			\$155.00
GC 15	AMC416883			\$155.00

United States Department of the Interior
Bureau of Land Management
 BUSINESS & SUPPORT SVCS DIV
 ONE N CENTRAL AVE SUITE 800
 PHOENIX, AZ 85004 -4427
 Phone: (602) 417-9200

Receipt

No: 3110316

Transaction #: 3202015	
Date of Transaction: 08/24/2014	
CUSTOMER:	
DAVID J LAJACK P.O. BOX 42831 TUCSON, AZ 85733	

LINE #	QTY	DESCRIPTION	REMARKS	UNIT PRICE	TOTAL
1	1.00	LOCATABLE MINERALS / MINING CLAIMS- NOT NEW-UNADJUD, ONE AUTH NO. ONLY / MINING CLAIM MONEY RECEIVED CASES: AMC416879/\$1860.00		- n/a -	1860.00
TOTAL:					\$1,860.00

PAYMENT INFORMATION					
NOTE: Items will appear on credit card statement as "BLM O Mining Claim".					
1	AMOUNT:	1860.00	POSTMARKED:	N/A	
	TYPE:	CREDIT CARD	RECEIVED:	08/24/2014	
	NAME:	DAVID J LAJACK P.O. BOX 42831 TUCSON AZ 85733			
	CARD NO:	XXXXXXXXXXXX1998	AUTH CODE:	045350	
	NAME ON CARD:	DAVID J LAJACK			
	EXPIRES:	01/2015			
	SIGNATURE:				

REMARKS

This receipt was generated by the automated BLM Collections and Billing System and is a paper representation of a portion of the official electronic record contained therein.

John Duncan
3579 N 2500 W
Cedar City UT 84721
(435) 590-1378

~~416895~~
422821
416869

August 26, 2013

To whom it may Concern:

The payment of \$3,780.00 that accompanies this letter represents annual maintenance fees on 27 lode mining claims held in the names of David Lajack and John Duncan. The claims are named GC 1 through GC27 and they carry serial numbers AMC416869 through AMC416895. This letter and payment document our intent to hold the referenced claims through the 2014 claim year.

Thank You,



John Duncan

RECEIVED
ELM AZ STATE OFFICE
2013 AUG 27 A 11: 31
PHOENIX, ARIZONA

2 866172

ENTERED
AUG 30 2013
BY: RE

27
JMC

GOAT CAMP CLAIMS 1 THRU 27

County : GREENLEE

Claim Name/Number	Serial No	Claimant
GC 01	AMC416869	DUNCAN JOHN T AND LAJACK DAVID J
GC 02	AMC416870	DUNCAN JOHN T AND LAJACK DAVID J
GC 03	AMC416871	DUNCAN JOHN T AND LAJACK DAVID J
GC 04	AMC416872	DUNCAN JOHN T AND LAJACK DAVID J
GC 05	AMC416873	DUNCAN JOHN T AND LAJACK DAVID J
GC 06	AMC416874	DUNCAN JOHN T AND LAJACK DAVID J
GC 07	AMC416875	DUNCAN JOHN T AND LAJACK DAVID J
GC 08	AMC416876	DUNCAN JOHN T AND LAJACK DAVID J
GC 09	AMC416877	DUNCAN JOHN T AND LAJACK DAVID J
GC 10	AMC416878	DUNCAN JOHN T AND LAJACK DAVID J
GC 11	AMC416879	DUNCAN JOHN T AND LAJACK DAVID J
GC 12	AMC416880	DUNCAN JOHN T AND LAJACK DAVID J
GC 13	AMC416881	DUNCAN JOHN T AND LAJACK DAVID J
GC 14	AMC416882	DUNCAN JOHN T AND LAJACK DAVID J
GC 15	AMC416883	DUNCAN JOHN T AND LAJACK DAVID J
GC 16	AMC416884	DUNCAN JOHN T AND LAJACK DAVID J
GC 17	AMC416885	DUNCAN JOHN T AND LAJACK DAVID J
GC 18	AMC416886	DUNCAN JOHN T AND LAJACK DAVID J
GC 19	AMC416887	DUNCAN JOHN T AND LAJACK DAVID J
GC 20	AMC416888	DUNCAN JOHN T AND LAJACK DAVID J
GC 21	AMC416889	DUNCAN JOHN T AND LAJACK DAVID J
GC 22	AMC416890	DUNCAN JOHN T AND LAJACK DAVID J
GC 23	AMC416891	DUNCAN JOHN T AND LAJACK DAVID J
GC 24	AMC416892	DUNCAN JOHN T AND LAJACK DAVID J
GC 25	AMC416893	DUNCAN JOHN T AND LAJACK DAVID J
GC 26	AMC416894	DUNCAN JOHN T AND LAJACK DAVID J
GC 27	AMC416895	DUNCAN JOHN T AND LAJACK DAVID J

PHOENIX, ARIZONA

2013 AUG 27 A 11:31

RECEIVED
ELM AZ STATE OFFICE

ENTERED

John Duncan
3579 N 2500 W
Cedar City UT 84721
(435) 590-1378

August 26, 2013

To whom it may Concern:

The payment of \$4,480.00 that accompanies this letter represents annual maintenance fees on 32 lode mineral claims held in the names of David and Daniel Lajack. The claims are named GG12 through GG42 and GG44, and they carry serial numbers AMC422521 through AMC422552. This letter and payment document our intent to hold the referenced claims through the 2014 claim year.

Thank You,



John Duncan

RECEIVED
ELM AZ STATE OFFICE
2013 AUG 27 A 11: 31
PHOENIX, ARIZONA

32
JML

GOLDEN GRANITE CLAIMS 12 THRU 42 AND 44

Claim Name/Number	Ser No	Claimant
GG 12	AMC422521	LAJACK DANIEL AND LAJACK DAVID
GG 13	AMC422522	LAJACK DANIEL AND LAJACK DAVID
GG 14	AMC422523	LAJACK DANIEL AND LAJACK DAVID
GG 15	AMC422524	LAJACK DANIEL AND LAJACK DAVID
GG 16	AMC422525	LAJACK DANIEL AND LAJACK DAVID
GG 17	AMC422526	LAJACK DANIEL AND LAJACK DAVID
GG 18	AMC422527	LAJACK DANIEL AND LAJACK DAVID
GG 19	AMC422528	LAJACK DANIEL AND LAJACK DAVID
GG 20	AMC422529	LAJACK DANIEL AND LAJACK DAVID
GG 21	AMC422530	LAJACK DANIEL AND LAJACK DAVID
GG 22	AMC422531	LAJACK DANIEL AND LAJACK DAVID
GG 23	AMC422532	LAJACK DANIEL AND LAJACK DAVID
GG 24	AMC422533	LAJACK DANIEL AND LAJACK DAVID
GG 25	AMC422534	LAJACK DANIEL AND LAJACK DAVID
GG 26	AMC422535	LAJACK DANIEL AND LAJACK DAVID
GG 27	AMC422536	LAJACK DANIEL AND LAJACK DAVID
GG 28	AMC422537	LAJACK DANIEL AND LAJACK DAVID
GG 29	AMC422538	LAJACK DANIEL AND LAJACK DAVID
GG 30	AMC422539	LAJACK DANIEL AND LAJACK DAVID
GG 31	AMC422540	LAJACK DANIEL AND LAJACK DAVID
GG 32	AMC422541	LAJACK DANIEL AND LAJACK DAVID
GG 33	AMC422542	LAJACK DANIEL AND LAJACK DAVID
GG 34	AMC422543	LAJACK DANIEL AND LAJACK DAVID
GG 35	AMC422544	LAJACK DANIEL AND LAJACK DAVID
GG 36	AMC422545	LAJACK DANIEL AND LAJACK DAVID
GG 37	AMC422546	LAJACK DANIEL AND LAJACK DAVID
GG 38	AMC422547	LAJACK DANIEL AND LAJACK DAVID
GG 39	AMC422548	LAJACK DANIEL AND LAJACK DAVID
GG 40	AMC422549	LAJACK DANIEL AND LAJACK DAVID
GG 41	AMC422550	LAJACK DANIEL AND LAJACK DAVID
GG 42	AMC422551	LAJACK DANIEL AND LAJACK DAVID
GG 44	AMC422552	LAJACK DANIEL AND LAJACK DAVID

PHOENIX, ARIZONA

2013 AUG 27 A 11:31

RECEIVED
BLM AZ STATE OFFICE

**United States Department of the Interior
Bureau of Land Management**

Receipt

LANDS/RECREATION & PLANNING
ONE N CENTRAL AVE
PHOENIX, AZ 85004 -2203
Phone: 602-417-9200

No: 2866172

Transaction #: 2952091	
Date of Transaction: 08/27/2013	
CUSTOMER:	
JOHN DUNCAN 3579 N 2500 W CEDAR CITY,UT 84721-5839 US	

LINE #	QTY	DESCRIPTION	REMARKS	UNIT PRICE	TOTAL
1	1.00	LOCATABLE MINERALS / MINING CLAIMS-NOT NEW-UNADJUD,ONE AUTH NO. ONLY / MINING CLAIM MONEY RECEIVED CASES: AMC416869/\$8260.00	MAINT 2014/59	- n/a -	8260.00
TOTAL:					\$8,260.00

PAYMENT INFORMATION				
NOTE: Items will appear on credit card statement as "Bureau of Land Mgmt CO".				
1	AMOUNT:	8260.00	POSTMARKED:	N/A
	TYPE:	CREDIT CARD	RECEIVED:	08/27/2013
	NAME:	DUNCAN, JOHN 3579 N 2500 W CEDAR CITY UT 84721-5839 US		
	CARD NO:	XXXXXXXXXXXX2800	AUTH CODE:	035407
	NAME ON CARD:	DAVID J LAJACK		
	EXPIRES:	01/2015		
	SIGNATURE:			

REMARKS	

This receipt was generated by the automated BLM Collections and Billing System and is a paper representation of a portion of the official electronic record contained therein.

412236

416869

MAINTENANCE FEE PAYMENT

Claimant Name: JOHN DUNCAN / David Hajack

Address: P.O. Box 42831

City: Tucson State: AZ Zip: 85733

Telephone: 435-590-1378

E-mail address: duncanjt1960@yahoo.com

Signature: [Signature]

BLM Date Stamp	PHOENIX, ARIZONA	2012 AUG 28 P 2:18	RECEIVED BLM AZ STATE OFFICE
----------------------	------------------	--------------------	---------------------------------

Check here if this is a change of address.

LINE NO.	AMC NUMBER	CLAIM/SITE NAME	COUNTY RECORDER DATA (If available)	TWP	RNG	SEC
1	412236	BAB 1				
2	412237	BAB 2				
3	412238	BAB 3				
4	412239	BAB 4				
5	412240	BAB 5				
6	412241	BAB 6				
7	412242	BAB 7				
8	412243	BAB 8				
9	412244	BAB 9				
10	412245	BAB 10				

List additional claims on Form MCF114.

Bureau of Land Management
Arizona State Office
www.blm.gov/az/

No. of Claims:	<u>87</u>	x \$140 =	<u>\$12,180</u>
Check No:	<u>1606 + 1255</u>	Init.	<u>[Signature]</u>
Receipt No.:	<u>2643077</u>		
For BLM Use Only			

Form: MCF112
Revised July 2009

This form is available from the Arizona Department of Mines and Mineral Resources and may be reproduced.

ENTERED IN COMPUTER
RE 9.10.12

SUPPLEMENTAL ATTACHMENT

May be used with the following forms for listing additional mining claims:

Check One.

- Affidavit of Performance of Annual Work
- Maintenance Fee Payment
- Notice of Intent to Hold Mining Claims
- Notice of Non-Liability for Labor and Materials Furnished

RECEIVED
BLM AZ STATE OFFICE
2012 AUG 28 P 2:18
PHOENIX, ARIZONA

BLM
Date
Stamp

LINE NO.	AMC NUMBER	CLAIM/SITE NAME	COUNTY RECORDER DATA (If available)	TWP	RNG	SEC
11	412246	BAB 11				
12	412247	BAB 12				
13	412248	BAB 13				
14	412249	BAB 14				
15	412250	BAB 16				
16	412257	BAB 23				
17	412258	BAB 24				
18	412259	BAB 25				
19	412260	BAB 26				
20	412261	BAB 27				
21	412262	BAB 28				
22	412263	BAB 29				
23	412264	BAB 30				
24	412265	BAB 31				
25	412266	BAB 32				
26	412267	BAB 33				
27	412268	BAB 34				
28	412269	BAB 100				
29	412270	BAB 101				

Form MCF114
Revised June 2005

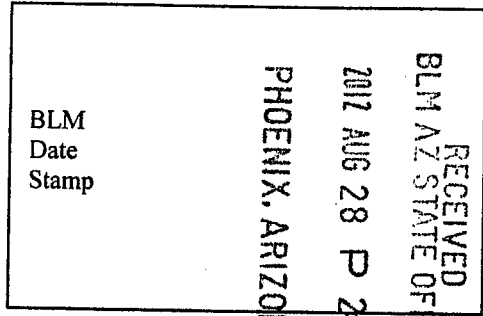
This form is available from the Arizona Department of Mines & Mineral Resources and may be reproduced.

SUPPLEMENTAL ATTACHMENT

May be used with the following forms for listing additional mining claims:

Check One.

- Affidavit of Performance of Annual Work
- Maintenance Fee Payment
- Notice of Intent to Hold Mining Claims
- Notice of Non-Liability for Labor and Materials Furnished



LINE NO.	AMC NUMBER	CLAIM/SITE NAME	COUNTY RECORDER DATA (If available)	TWP	RNG	SEC
30	412271	BAB 102				
	412272	3P 1				
	412273	3P 2				
	412274	3P 3				
	412275	3P 4				
	412276	3P 5				
	412277	3P 6				
	412278	3P 7				
	412279	3P 8				
	412280	3P 9				
	412281	3P 10				
	412282	3P 11				
	412283	3P 12				
	412284	3P 13				
	412285	3P 14				
	412286	3P 15				
	412287	3P 16				
	412288	3P 18				
48	412289	3P 19				

Form MCF114
Revised June 2005

This form is available from the Arizona Department of Mines & Mineral Resources and may be reproduced.

SUPPLEMENTAL ATTACHMENT

May be used with the following forms for listing additional mining claims:

Check One.

- Affidavit of Performance of Annual Work
- Maintenance Fee Payment
- Notice of Intent to Hold Mining Claims
- Notice of Non-Liability for Labor and Materials Furnished

BLM
Date
Stamp

2012 AUG 28 P 2:17

PHOENIX, ARIZONA

RECEIVED
BLM AZ STATE OFFICE

LINE NO.	AMC NUMBER	CLAIM/SITE NAME	COUNTY RECORDER DATA (If available)	TWP	RANGE	SECTION
49	412290	3P 20				
	412291	3P 21				
	412292	3P 22				
	412293	3P 23				
	412294	3P 24				
	412295	3P 25				
	416869	GC 1				
	416870	GC 2				
	416871	GC 3				
	416872	GC 4				
	416873	GC 5				
	416874	GC 6				
	416875	GC 7				
	416876	GC 8				
	416877	GC 9				
	416878	GC 10				
	416879	GC 11				
	416880	GC 12				
67	416881	GC 13				

Form MCF114
Revised June 2005

This form is available from the Arizona Department of Mines & Mineral Resources and may be reproduced.

SUPPLEMENTAL ATTACHMENT

May be used with the following forms for listing additional mining claims:

Check One.

- Affidavit of Performance of Annual Work
- Maintenance Fee Payment
- Notice of Intent to Hold Mining Claims
- Notice of Non-Liability for Labor and Materials Furnished

RECEIVED
BLM AZ STATE OFFICE
2012 AUG 28 P 2: 17
PHOENIX, ARIZONA
BLM
Date
Stamp

LINE NO.	AMC NUMBER	CLAIM/SITE NAME	COUNTY RECORDER DATA (If available)	TWP	RNG	SEC
68	416882	GC 14				
	416883	GC 15				
	416884	GC 16				
	416885	GC 17				
	416886	GC 18				
	416887	GC 19				
	416888	GC 20				
	416889	GC 21				
	416890	GC 22				
	416891	GC 23				
	416892	GC 24				
	416893	GC 25				
	416894	GC 26				
	416895	GC 27				
	412251	BAB 17				
	412252	BAB 18				
	412253	BAB 19				
	412254	BAB 20				
86	412255	BAB 21				

Form MCF114
Revised June 2005

This form is available from the Arizona Department of Mines & Mineral Resources and may be reproduced.

SUPPLEMENTAL ATTACHMENT

May be used with the following forms for listing additional mining claims:

Check One.

- Affidavit of Performance of Annual Work
- Maintenance Fee Payment
- Notice of Intent to Hold Mining Claims
- Notice of Non-Liability for Labor and Materials Furnished

BLM
Date
Stamp

PHOENIX, ARIZONA

2012 AUG 28 P 2:17

RECEIVED
BLM AZ STATE OFFICE

LINE NO.	AMC NUMBER	CLAIM/SITE NAME	COUNTY RECORDER DATA (If available)	TWP	RNG	SECTION
87	412256	BAB 22				

Form MCF114
Revised June 2005

This form is available from the Arizona Department of Mines & Mineral Resources and may be reproduced.

United States Department of the Interior
Bureau of Land Management
 LANDS/RECREATION & PLANNING
 ONE N CENTRAL AVE
 PHOENIX, AZ 85004 -2203
 Phone: 602-417-9200

Receipt

No: 2643077

Transaction #: 2723770	
Date of Transaction: 08/28/2012	
CUSTOMER:	
JOHN DUNCAN PO BOX 42831 TUCSON, AZ 85733-2831 US	

LINE #	QTY	DESCRIPTION	REMARKS	UNIT PRICE	TOTAL
1	1.00	LOCATABLE MINERALS / MINING CLAIMS- NOT NEW-UNADJUD, ONE AUTH NO. ONLY / MINING CLAIM MONEY RECEIVED CASES: AMC412236/\$12180.00	2013 MAINT (87)	- n/a -	12180.00
TOTAL:					\$12,180.00

PAYMENT INFORMATION					
1	AMOUNT:	8400.00	POSTMARKED:	N/A	
	TYPE:	CHECK	RECEIVED:	08/28/2012	
	CHECK NO:	1255			
	NAME:	ALTAR RESOURCES PO BOX 42831 TUCSON AZ 85733			
2	AMOUNT:	3780.00	POSTMARKED:	N/A	
	TYPE:	CHECK	RECEIVED:	08/28/2012	
	CHECK NO:	1606			
	NAME:	ALTAR DRILLING INC PO BOX 42831 TUCSON AZ 85733			

REMARKS

This receipt was generated by the automated BLM Collections and Billing System and is a paper representation of a portion of the official electronic record contained therein.

NOTICE!!

These documents have been scanned!

Do not place un-scanned documents beneath this notice!

Do not remove this notice from this file!

GPO Jacket No. 560-102
Print Order 61540
Rise Business Services, LLC
Job=AZ15 5/14/2019



Box Number= AZ15046



Claim Begin-End: AMC416869-AMC416895

6 Location Notices-Amendments and Supporting Documents



AZ15046-18

AMC416191-AMC416869

MINING CLAIM STATUS REPORT

DATA ENTERED AUG 27 2012 *pb*

MTP Checked by AUG 27 2012 *pb*
 GEO Checked by AUG 27 2012 *pb*

LEAD SERIAL NUMBER AMC 416869 thru AMC 416895

OF CLAIMS & TYPE

27 LODE
 # _____ PLACER
 # _____ ASSOCIATION PLACER
 # _____ MILL SITE
 # _____ TUNNEL SITE

CHARGES

Location Fee @ \$34 = \$ 918
 Processing Fee @ \$15 = \$ 405
 Maintenance Fee @ \$140 = \$ 3780
 Overage (+) \$ _____
 Shortage (-) \$ _____
 Other Fees \$ _____
TOTAL \$ 5103

ARE THERE ENOUGH LOCATORS?

Yes () No () _____

DOCUMENTS RECEIVED VIA

Over-the-Counter () *Accept as Mail* Mail ()

TIMELY FILED?

Yes () No ()

LEGAL DESCRIPTION -

T 7S R 32E SEC 10, 15
 T _____ R _____ SEC _____
 T _____ R _____ SEC _____
 T _____ R _____ SEC _____

AMC 416869

BLM () FOREST SERVICE () SUBJ TO PL 359: Yes () No ()

WILDERNESS AREA: No () Yes () _____

SPLIT ESTATE -

N/A () SX () PX () SRHA () OTHER () _____

Proper Notice Filed if Located on SHRA Lands? N/A () Yes () No ()

RECONVEYED MINERALS ON BLM LANDS REQUIRE OPENING ORDERS FROM 1944 TO 1993 -

Open to Entry on: _____ N/A ()

COMMENTS/STATUS -

VOID () PARTIALLY VOID () PVT MINERALS () WITHDRAWN LANDS ()

OTHER () AMC 416886 - west portion of claims could possibly lie on lands

granted to the State of AZ 9/14/32, therefore BLM extends no rights to mine on these lands

Claimant says these are filed under SRHE and doesn't know the AZA number. AZA 35893

Claimant acknowledges that portions of the following claims(s) site(s) may be void or voidable.

L&D to map discrepancy (AMC 416874) - Notice has T7S R32E Sect SE 1/4 should read Sect 10

Printed Name of Claimant _____

Signature of Claimant _____

***** FINAL ADJUDICATION *****

DATE 4/24/13

INITIALS RE

$$\begin{array}{r} 189 \\ 3 \\ \hline 567 \\ 9 \\ \hline \$5103 \end{array}$$



LOCATION NOTICE FOR LODE MINING CLAIM

NOTICE IS HEREBY GIVEN that the GC 1
lode mining claim has been located
by DAVID J. LAJACK
JOHN T. DUNCAN whose current mailing
address is P.O. Box 42831
TUCSON, AZ 85733

RECEIVED
B.L.M. AZ STATE OFFICE
2012 JUL 30 P 2
PHOENIX, AZ
BLM
Date
Stamp

The general course of this claim is NORTH-SOUTH and it is situated in GREENLEE
County, Arizona. This claim is 1500 feet in length and 600 feet in width. This claim runs
from the location monument on which this location notice is posted approximately 1590 feet in a
N direction to the N end line and 1590 feet in a S direction to the
SOUTH end line. This claim is marked by six monuments, one at each corner and one at the center of each
end line of the claim, 2"x2"x4' WOODEN POSTS.

The location monument on which this notice is posted is situated within Section SW 1/4 10, Township 7
SOUTH, Range 32 EAST, Gila Salt River Base and Meridian, Arizona and this claim encompasses portions
of the following quarter section (s), section (s), Township (s) and Range (s) T7S R32E SW 1/4 10;
T7S R32E NW 1/4 15.

Gila Salt River Base and Meridian, Arizona.

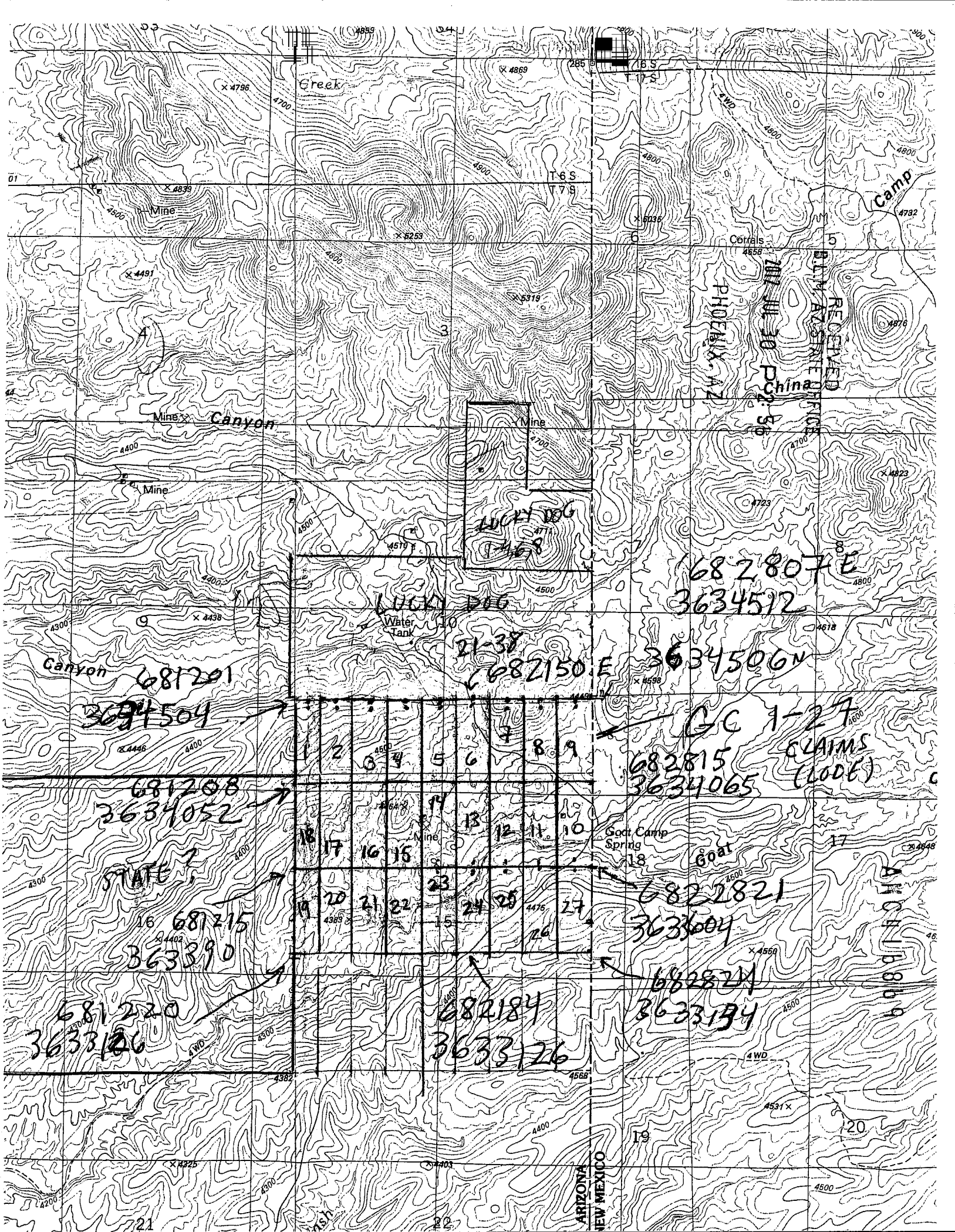
The locality of this claim with reference to some natural object or permanent monument and additional information
(if any) concerning its locality are as follows: THE SE CORNER OF GC 1 IS APPROX.
1600' NNW OF HILLTOP 4464 IN NW 1/4 SEC. 15, T7S,
R32E.

DATED AND POSTED on the ground this 8th day of MAY, 2012.

LOCATOR (s) D. Lajack

FROM THE NE CORNER GO 1500' S TO THE SE CORNER, THEN GO 600' W TO
THE SW CORNER, THEN GO 1500' N TO NW CORNER, THEN GO 600' E TO THE NE CORNER.
Form MCF100
Revised July 2005

AMC416869





LOCATION NOTICE FOR LODE MINING CLAIM

NOTICE IS HEREBY GIVEN that the GC 2

lode mining claim has been located

by DAVID J. LAJACK
JOHN T. DUNCAN whose current mailing

address is P.O. Box 42831

TUCSON, AZ 85733

RECEIVED
D.L.M. AZ STATE OFFICE
2012 JUL 30 P 2: 56
PHOENIX, AZ
BLM
Date
Stamp

The general course of this claim is NORTH-SOUTH and it is situated in GREENLEE

County, Arizona. This claim is 1500 feet in length and 600 feet in width. This claim runs

from the location monument on which this location notice is posted approximately 10 feet in a

N direction to the NORTH end line and 1490 feet in a S direction to the

SOUTH end line. This claim is marked by six monuments, one at each corner and one at the center of each end line of the claim, 2"x2"x4' WOODEN POSTS.

The location monument on which this notice is posted is situated within Section SW 1/4 10, Township 7

SOUTH, Range 32 EAST, Gila Salt River Base and Meridian, Arizona and this claim encompasses portions

of the following quarter section (s), section (s), Township (s) and Range (s) T7S R32E, SW 1/4 10,

T7S R32 NW 1/4 15.

Gila Salt River Base and Meridian, Arizona.

The locality of this claim with reference to some natural object or permanent monument and additional information

(if any) concerning its locality are as follows: THE SW CORNER OF GC 2 IS APPROXIMATELY

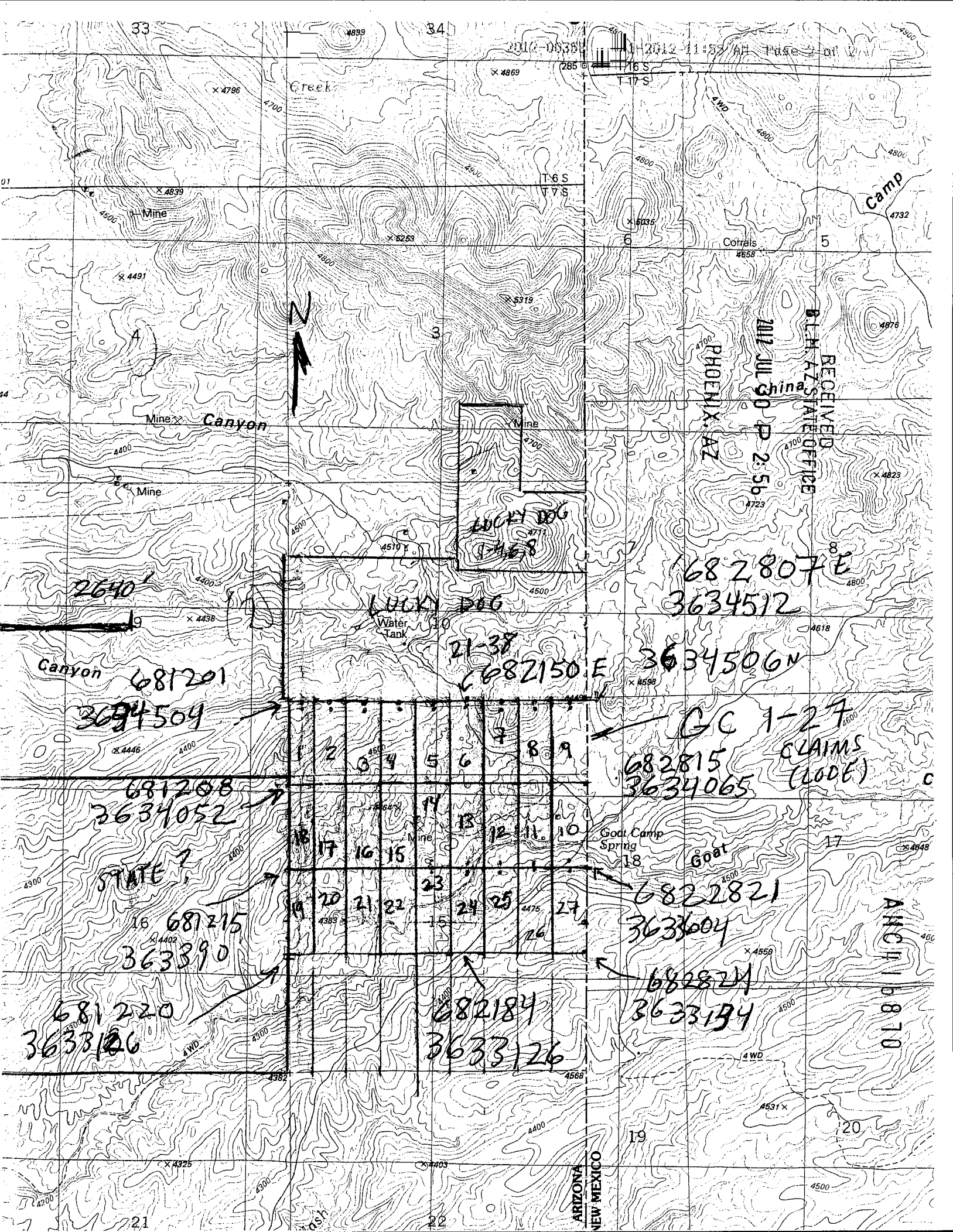
1600' NNW OF HILLETOP 4464 IN NW 1/4 SEC 15, T7S, R7E.

DATED AND POSTED on the ground this 8th day of MAY, 2012.

LOCATOR (s) [Signature]

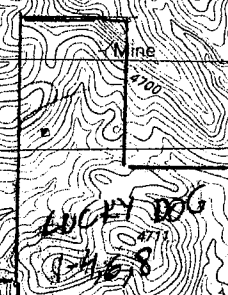
FROM THE NE CORNER GO 1500' S TO THE SE CORNER, THEN GO 600' W TO THE SW CORNER, THEN GO 1500' N TO NW CORNER, THEN GO 600' E TO THE NE CORNER.
Form MCF100 Revised July 2005

AMC416870



2012-0535 11:53 AM Page 1 of 1

RECEIVED
B.L.H. AZ STATE OFFICE
PHOENIX, AZ
2012 JUL 30 P. 2: 56



LUCKY DOG
Water Tank

682807 E
3634512

21-38
682150 E 3634506 N

GC 1-27
682815 CLAIMS
3634065 (LODGE)



2640
681201
3634509

681208
3634052

STATE ?
16 681215
363390

681220
3633106

682184
3633126

6822821
3633004

682824
3633194

ANCHOR 68170

ARIZONA
NEW MEXICO



LOCATION NOTICE FOR LODE MINING CLAIM

NOTICE IS HEREBY GIVEN that the GC 3

lode mining claim has been located

by DAVID J. LAJACK
JOHN T. DUNCAN whose current mailing

address is P.O. Box 42831

TUCSON, AZ 85733

RECEIVED
BLM, AZ STATE OFFICE
2012 JUL 30 P 2:56
PHOENIX, AZ

The general course of this claim is NORTH-SOUTH and it is situated in GREENLEE

County, Arizona. This claim is 1500 feet in length and 600 feet in width. This claim runs

from the location monument on which this location notice is posted approximately 1490 feet in a

S direction to the SOUTH end line and 10 feet in a N direction to the

NORTH end line. This claim is marked by six monuments, one at each corner and one at the center of each end line of the claim, 2"x2"x4' WOODEN POSTS.

The location monument on which this notice is posted is situated within Section SW 1/4 10, Township 7

SOUTH, Range 32 EAST, Gila Salt River Base and Meridian, Arizona and this claim encompasses portions

of the following quarter section (s), section (s), Township (s) and Range (s) T7SR32E SW 1/4 10;

T7SR32E NW 1/4 15.

Gila Salt River Base and Meridian, Arizona.

The locality of this claim with reference to some natural object or permanent monument and additional information

(if any) concerning its locality are as follows: THE SE CORNER OF GC3 IS APPROX.

500' NW OF HILLTOP 4464 IN NW 1/4 SEC. 15, T7SR32E.

DATED AND POSTED on the ground this 8th day of MAY, 2012.

LOCATOR (s) [Signature]

FROM THE NE CORNER GO 1500' S TO THE SE CORNER, THEN GO 600' W TO THE SW CORNER, THEN GO 1500' N TO NW CORNER, THEN GO 600' E TO THE NE CORNER.

Form MCF100
Revised July 2005

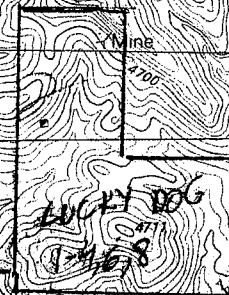
AHC416871

Creek

Camp

PHOENIX, AZ

RECEIVED
P. M. AZ STATE OFFICE
2012 JUL 30 2:56 PM



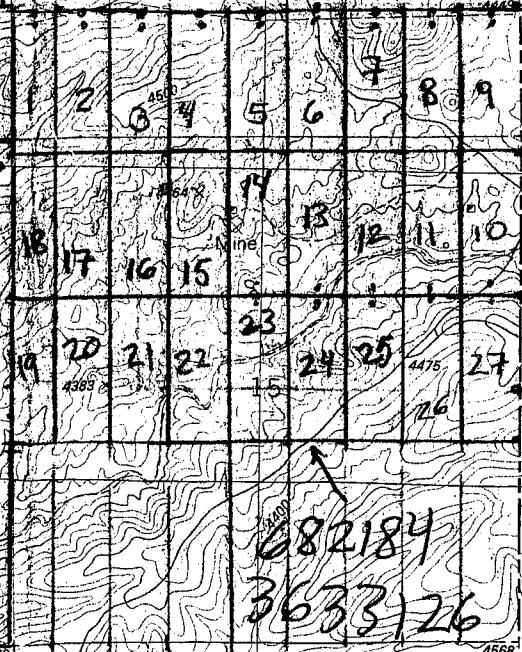
LUCKY DOG

682807E
3634512

21-38
682150E

3634506N

GC 1-27
682815
3634065
CLAIMS
(LODE)



681201

3694504

681208

3634052

STATE ?

681215

3633890

681220

3633106

682184

3633126

6822821

3633004

682821

3633194

68116811



LOCATION NOTICE FOR LODE MINING CLAIM

NOTICE IS HEREBY GIVEN that the GC 4

DAVID J. LAJACK lode mining claim has been located

by JOHN T. DUNCAN whose current mailing

address is P.O. Box 42831

TUCSON, AZ 85733

RECEIVED
L.M. AZ STATE OFFICE
2012 JUL 30 P 2:56
PHOENIX, AZ
BLM
Date
Stamp

The general course of this claim is NORTH-SOUTH and it is situated in GREENLEE

County, Arizona. This claim is 1500 feet in length and 600 feet in width. This claim runs

from the location monument on which this location notice is posted approximately 1490 feet in a

S direction to the SOUTH end line and 10 feet in a N direction to the

NORTH end line. This claim is marked by six monuments, one at each corner and one at the center of each end line of the claim, 2"x2"x4' WOODEN POSTS.

The location monument on which this notice is posted is situated within Section SW 1/4 10, Township 7

SOUTH, Range 32 EAST, Gila Salt River Base and Meridian, Arizona and this claim encompasses portions

of the following quarter section (s), section (s), Township (s) and Range (s) T7S R32E SW 1/4 10;

T7S R32E NW 1/4 15.

Gila Salt River Base and Meridian, Arizona.

The locality of this claim with reference to some natural object or permanent monument and additional information

(if any) concerning its locality are as follows: THE SW CORNER OF GC 4 IS APPROX.

500' NW OF HILLTOP 4464 IN NW 1/4 SEC 15, T7S R32E;

DATED AND POSTED on the ground this 8th day of MAY, 2012.

LOCATOR (s) DR Layman

FROM THE NE CORNER GO 1500' S TO THE SE CORNER, THEN GO 600' W TO THE SW CORNER, THEN GO 1500' N TO NW CORNER, THEN GO 600' E TO THE NE CORNER.

Form MCF100
Revised July 2005

AMC416872

33

34

Creek

Camp

Mine

Mine

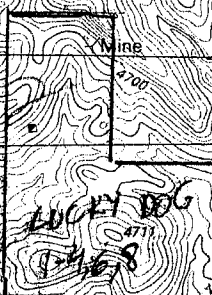
Mine

Canyon

STATE ?

Mine

Wash



LUCKY DOG

21-38

RECEIVED
BLM ARIZONA STATE OFFICE
PHOENIX, AZ
2012 JUL 30 P 2: 56

682807E
3634512

682150E
3634506N

GC 1-27
682815
3634065
CLAIMS
(LOG)

6822821
3633604

682824
3633194

682184
3633126

2640
681201
3634504

681208
3634052

681215
363390

681220
3633126



ANC 116812

ARIZONA
NEW MEXICO



2012-003
Page 1 of 2
Requested By: John T. Duncan
Berta Manuz Recorder, Greenlee County, AZ
05-11-2012 11:55 AM Recording Fee \$10.00

LOCATION NOTICE FOR LODE MINING CLAIM

NOTICE IS HEREBY GIVEN that the GC 5

lode mining claim has been located

by DAVID J. LAJACK
JOHN T. DUNCAN whose current mailing

address is P.O. Box 42831

TUCSON, AZ 85733

RECEIVED
B.L.M. AZ STATE OFFICE
2012 JUL 30 P 2: 56
PHOENIX, AZ
BLM
Date
Stamp

The general course of this claim is NORTH-SOUTH and it is situated in GREENLEE

County, Arizona. This claim is 1500 feet in length and 600 feet in width. This claim runs

from the location monument on which this location notice is posted approximately 1490 feet in a

S direction to the SOUTH end line and 10 feet in a N direction to the

NORTH end line. This claim is marked by six monuments, one at each corner and one at the center of each end line of the claim, 2"x2"x4' WOODEN POSTS.

The location monument on which this notice is posted is situated within Section SW 1/4 10, Township 7

SOUTH, Range 32 EAST, Gila Salt River Base and Meridian, Arizona and this claim encompasses portions

of the following quarter section (s), section (s), Township (s) and Range (s) T7R32E SW 1/4 10;

T7SR32E NW 1/4 15; T7SR32E SE 1/4 10; T7SR32E NE 1/4 15.

Gila Salt River Base and Meridian, Arizona.

The locality of this claim with reference to some natural object or permanent monument and additional information

(if any) concerning its locality are as follows: THE SE CORNER OF GC 5 IS APPROX

1000' ENE OF HILLTOP 4464 IN NW 1/4 SEC 15 T7SR32E.

DATED AND POSTED on the ground this 8th day of MAY, 2012.

LOCATOR (s) [Signature]

FROM THE NE CORNER GO 1500' S TO THE SE CORNER, THEN GO 600' W TO THE SW CORNER, THEN GO 1500' N TO NW CORNER, THEN GO 600' E TO THE NE CORNER.

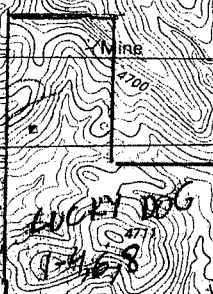
Form MCF100
Revised July 2005

AMC416873

Creek

Camp

RECEIVED
BLM AZONA
NATE OFFICE
PHOENIX, AZ
JUL 30 P 2:56



LUCKY DOG

682807E
3634512

681201

21-38
682150 E 3634506N

3694509

GC 1-27
682815
3634065 CLAIMS
(LODE)

681208
3634052

STATE ?

681215
3633390

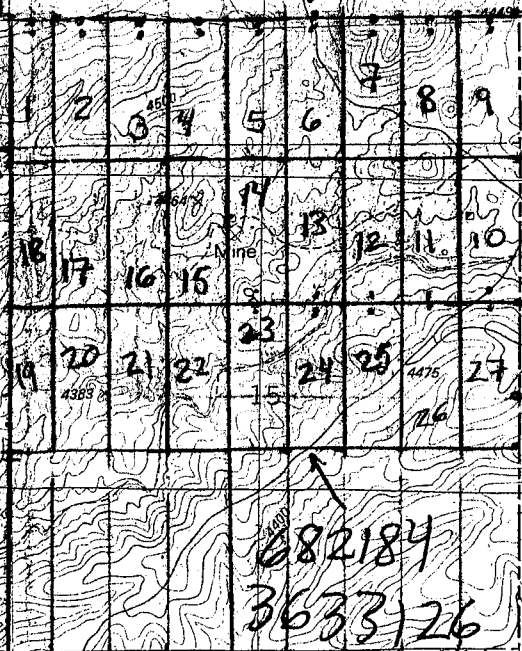
6822821
3633004

681220
3633106

682184
3633126

682824
3633194

ANGL 16873



ARIZONA
NEW MEXICO



LOCATION NOTICE FOR LODE MINING CLAIM

NOTICE IS HEREBY GIVEN that the GC 6

lode mining claim has been located

by DAVID J. LAJACK
JOHN T. DUNCAN whose current mailing

address is P.O. Box 42831
TUCSON, AZ 85733

RECEIVED
L.M. AZ STATE OFFICE
2012 JUL 30 P 2:56
PHOENIX, AZ
BLM
Date
Stamp

The general course of this claim is NORTH-SOUTH and it is situated in GREENLEE

County, Arizona. This claim is 1500 feet in length and 600 feet in width. This claim runs

from the location monument on which this location notice is posted approximately 1490 feet in a

S direction to the SOUTH end line and 10 feet in a N direction to the

NORTH end line. This claim is marked by six monuments, one at each corner and one at the center of each end line of the claim, 2"x2"x4' WOODEN POSTS.

The location monument on which this notice is posted is situated within Section SE 1/4 10, Township 7

SOUTH, Range 32 EAST, Gila Salt River Base and Meridian, Arizona and this claim encompasses portions SE Sec 10

of the following quarter section (s), section (s), Township (s) and Range (s) T75R32E SEC: SE 1/4

T75R32E SEC 15 NE 1/4

Gila Salt River Base and Meridian, Arizona.

The locality of this claim with reference to some natural object or permanent monument and additional information

(if any) concerning its locality are as follows: THE SW CORNER OF GC 6 IS APPROXIMATELY

1000' NE OF HILLTOP 4464 IN NW 1/4 SEC 15 T75 R32E

DATED AND POSTED on the ground this 8th day of MAY, 2012.

LOCATOR (s) [Signature]

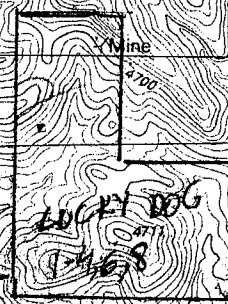
FROM THE NE CORNER GO 1500' S TO THE SE CORNER, THEN GO 600' W TO THE SW CORNER, THEN GO 1500' N TO NW CORNER, THEN GO 600' E TO THE NE CORNER.

Form MCF100
Revised July 2005

AHCH416874



RECEIVED
BLM
AZ STATE OFFICE
PHOENIX, AZ
JUL 30 P 2:56



LUCKY DOG
7468

LUCKY DOG
Water Tank

682807E
3634512

21-38
682150E 3634506N

Canyon 681201

3634504

GC 1-27
682815
3634065
CLAIMS
(CODE)

681208
3634052

STATE 7

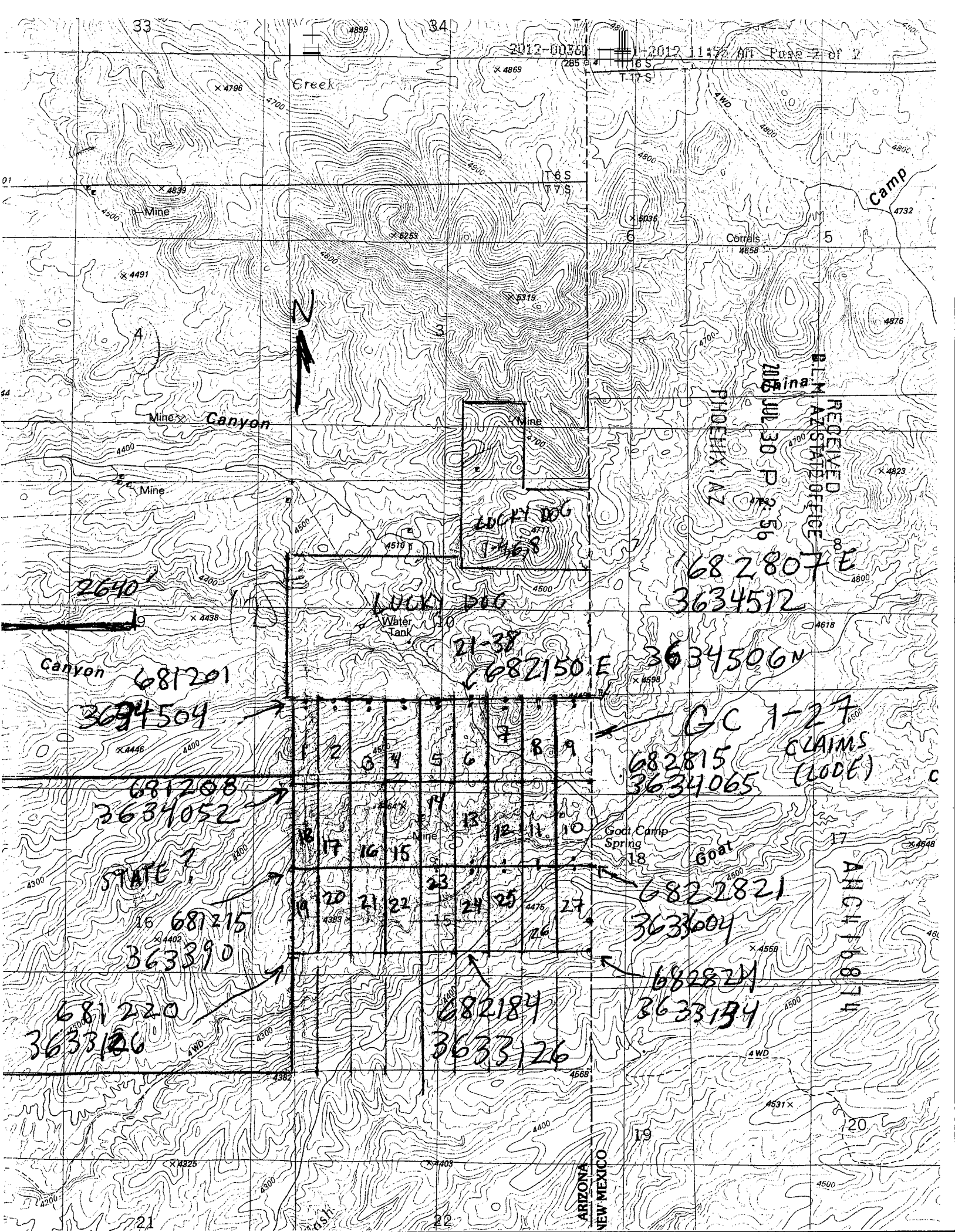
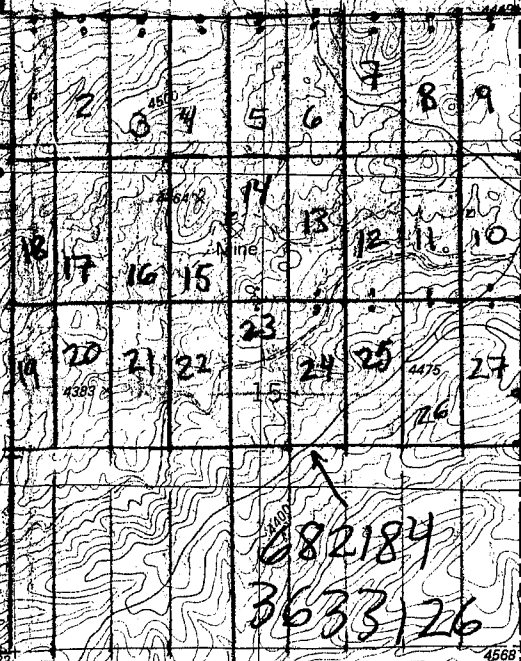
681215
3633890

681220
3633106

682184
3633126

682821
3633134

ANCH 16814





2012-003
 Page 1 of 2
 Requested By: John T. Duncan
 Berta Hanuz Recorder, Greenlee County, AZ
 05-11-2012 11:55 AM Recording Fee \$10.00

LOCATION NOTICE FOR LODE MINING CLAIM

NOTICE IS HEREBY GIVEN that the GC 7
 lode mining claim has been located
 by DAVID J. LAJACK
JOHN T. DUNCAN whose current mailing
 address is P.O. Box 42831
TUCSON, AZ 85733

RECEIVED
 I.M. AZ STATE OFFICE
 2012 JUL 30 P 2:56
 PHOENIX, AZ
 BLM
 Date
 Stamp

The general course of this claim is NORTH-SOUTH and it is situated in GREENLEE
 County, Arizona. This claim is 1500 feet in length and 600 feet in width. This claim runs
 from the location monument on which this location notice is posted approximately 1490 feet in a
S direction to the SOUTH end line and 10 feet in a N direction to the
NORTH end line. This claim is marked by six monuments, one at each corner and one at the center of each
 end line of the claim, 2"x2"x4' WOODEN POSTS.

The location monument on which this notice is posted is situated within Section SE 1/4 10, Township 7
SOUTH, Range 32 EAST, Gila Salt River Base and Meridian, Arizona and this claim encompasses portions
 of the following quarter section (s), section (s), Township (s) and Range (s) T7SR32E SEC 10 SE 1/4
T7SR32E SEC 15 NE 1/4

Gila Salt River Base and Meridian, Arizona.
 The locality of this claim with reference to some natural object or permanent monument and additional information
 (if any) concerning its locality are as follows: THE SE CORNER GC 7 IS APPROXIMATELY
900' NW OF A MINE SHAFT IN NE 1/4 SEC 15 T7SR32E.

DATED AND POSTED on the ground this 8th day of MAY, 2012.

LOCATOR (s) [Signature]

FROM THE NE CORNER GO 1500' S TO THE SE CORNER, THEN GO 600' W TO
 THE SW CORNER, THEN GO 1500' N TO NW CORNER, THEN GO
 600' E TO THE NE CORNER.

Form MCF100
 Revised July 2005

AMC416875

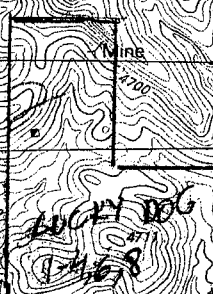
Creek

Camp

PHOENIX, AZ

2012 JUL 30 PM 2:56

RECEIVED
BLM-NASA STATE OFFICE



LUCKY DOG

682807E
3634512

Canyon 681201

21-37
682150 E 3634506N

3634509

GC 1-27
682815 CLAIMS
3634065 (LODE)

681208
3634052



STATE ?

681215
3633890

6822821
3633004

681220
3633100

682184
3633126

682821
3633194

ANCU 16815



LOCATION NOTICE FOR LODE MINING CLAIM

NOTICE IS HEREBY GIVEN that the GC 8

lode mining claim has been located

by DAVID J. LAJACK
JOHN T. DUNCAN whose current mailing

address is P.O. Box 42831

TUCSON, AZ 85733

RECEIVED
BLM, AZ STATE OFFICE
2012 JUL 30 P 2:56
PHOENIX, AZ
BLM
Date
Stamp

The general course of this claim is NORTH-SOUTH and it is situated in GREENLEE

County, Arizona. This claim is 1500 feet in length and 600 feet in width. This claim runs

from the location monument on which this location notice is posted approximately 1490 feet in a

S direction to the SOUTH end line and 10 feet in a N direction to the

NORTH end line. This claim is marked by six monuments, one at each corner and one at the center of each end line of the claim, 2"x2"x4" WOODEN POSTS.

The location monument on which this notice is posted is situated within Section SE 1/4 10, Township 7

SOUTH, Range 32 EAST, Gila Salt River Base and Meridian, Arizona and this claim encompasses portions

of the following quarter section (s), section (s), Township (s) and Range (s) T75R32E S6610 SE 1/4

T75R32E SEC 15 NE 1/4

Gila Salt River Base and Meridian, Arizona.

The locality of this claim with reference to some natural object or permanent monument and additional information

(if any) concerning its locality are as follows: THE SW CORNER OF GC 8 IS APPROX.

900' NW OF A MINE SHAFT IN NE 1/4 SEC 15 T75 R32E.

DATED AND POSTED on the ground this 8th day of MAY, 2012.

LOCATOR (s) [Signature]

FROM THE NE CORNER GO 1500' S TO THE SE CORNER, THEN GO 600' W TO THE SW CORNER, THEN GO 1500' N TO NW CORNER, THEN GO 600' E TO THE NE CORNER.

Form MCF100
Revised July 2005

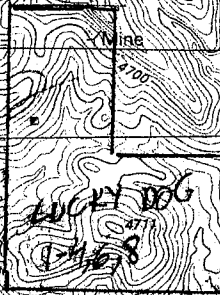
AN416876

Creek

Camp

PHOENIX, AZ

RECEIVED
B.L.M. AZ STATE OFFICE
2012 JUL 30 P 2 56



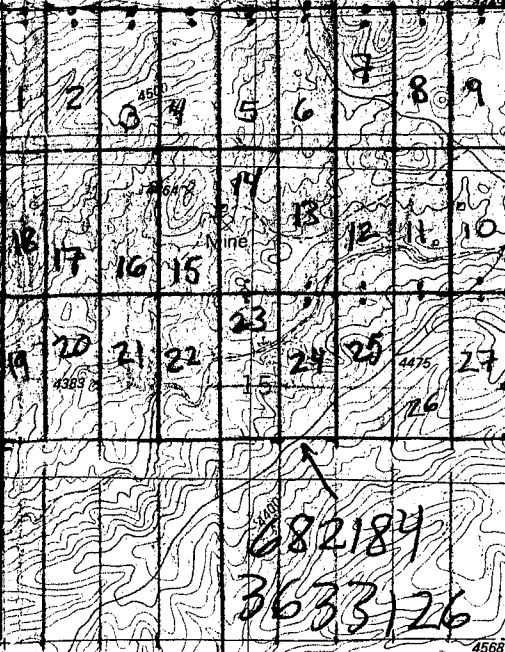
LUCKY DOG

682807E
3634512

21-37
682150E

3634506N

GC 1-27
682815
3634065
CLAIMS
(LODGE)



681201

3634504

681208

3634052

STATE ?

681215

3633390

681220

3633126

682184

3633126

6822821

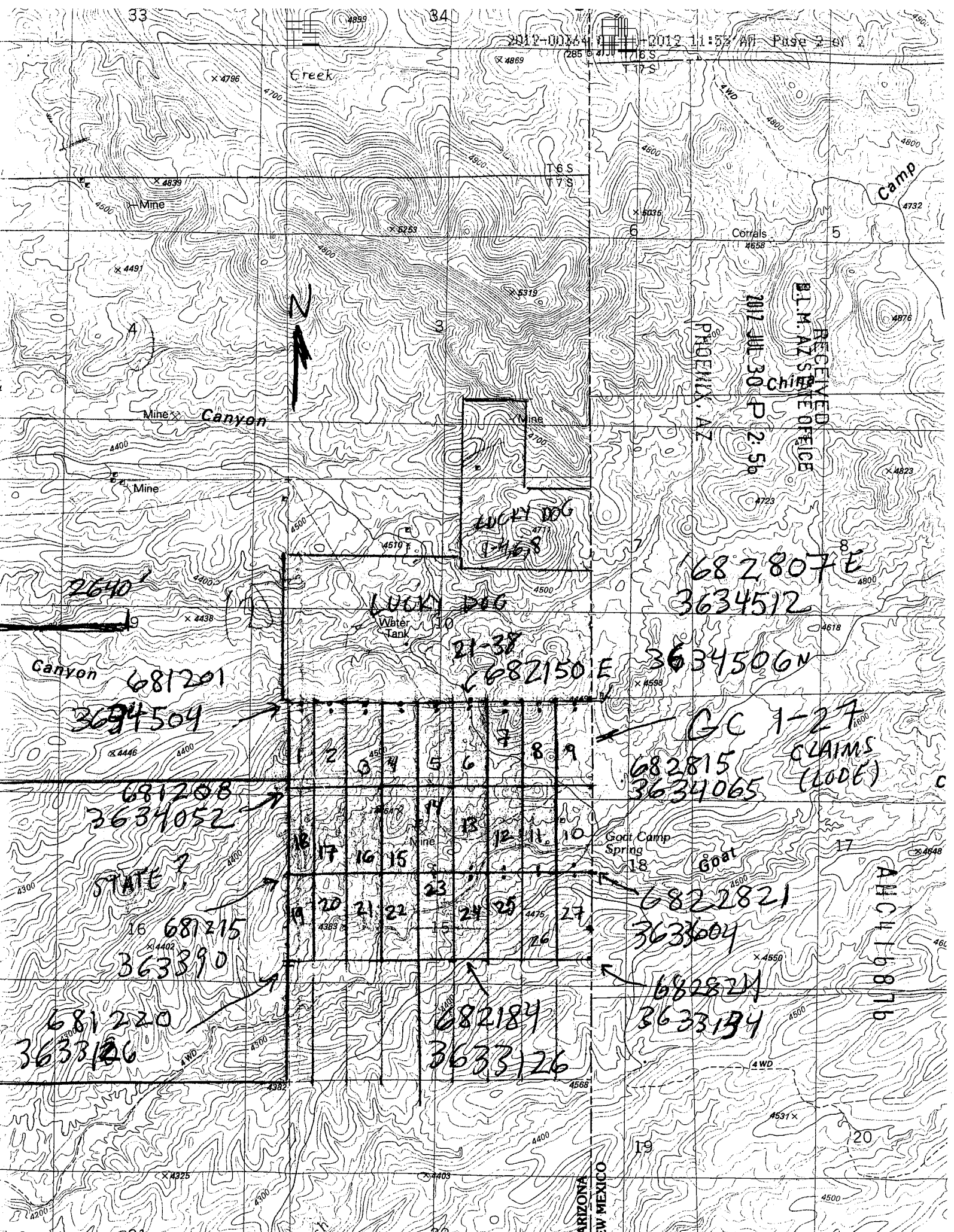
3633004

682824

3633194

AHC 116817b

ARIZONA
NEW MEXICO





LOCATION NOTICE FOR LODE MINING CLAIM

NOTICE IS HEREBY GIVEN that the GC 9
lode mining claim has been located
by DAVID J. LAJACK
JOHN T. DUNCAN whose current mailing
address is P.O. Box 42831
TUCSON, AZ 85733

RECEIVED
B.L.M. AZ STATE OFFICE
2012 JUL 30 P 2:56
PHOENIX, AZ
BLM
Date
Stamp

The general course of this claim is NORTH-SOUTH and it is situated in GREENLEE
County, Arizona. This claim is 1500 feet in length and 600 feet in width. This claim runs
from the location monument on which this location notice is posted approximately 1490 feet in a
S direction to the SOUTH end line and 10 feet in a N direction to the
NORTH end line. This claim is marked by six monuments, one at each corner and one at the center of each
end line of the claim, 2" x 2" x 4' WOODEN POSTS.

The location monument on which this notice is posted is situated within Section SE 1/4 10, Township 7
SOUTH, Range 32 EAST, Gila Salt River Base and Meridian, Arizona and this claim encompasses portions
of the following quarter section (s), section (s), Township (s) and Range (s) T7S R32E SEC 10 SE 1/4
T7S R32E SEC 15 NE 1/4.

Gila Salt River Base and Meridian, Arizona.

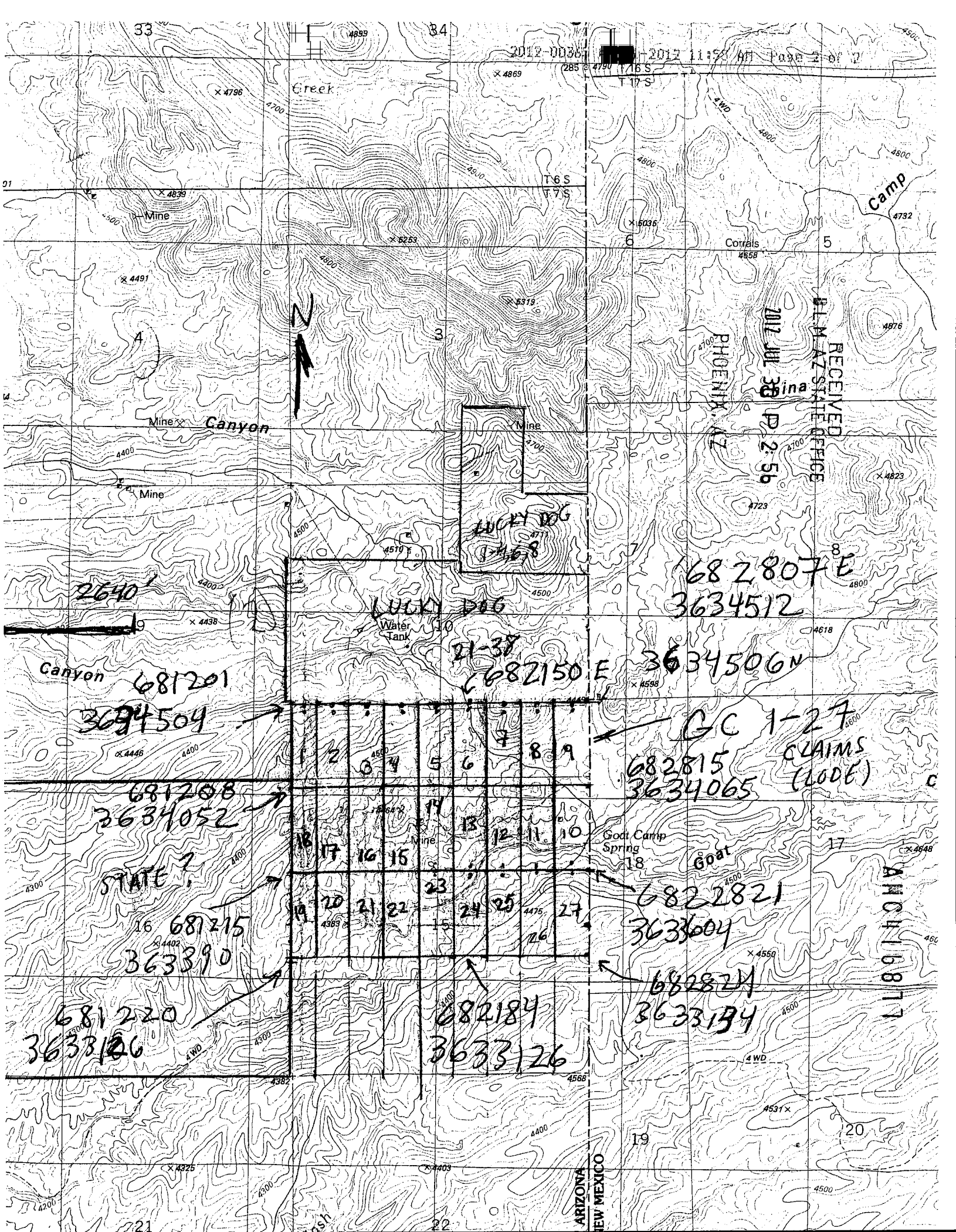
The locality of this claim with reference to some natural object or permanent monument and additional information
(if any) concerning its locality are as follows: THE SE CORNER OF GC 9 IS
APPROXIMATELY 180' DUE SOUTH OF THE NE CORNER
OF SEC 15 T7S R32E.

DATED AND POSTED on the ground this 8th day of MAY, 2012.

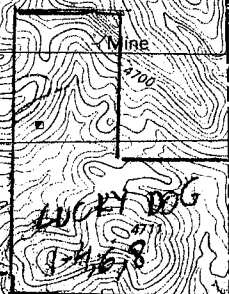
LOCATOR (s) [Signature]

FROM THE NE CORNER GO 1500' S TO THE SE CORNER, THEN GO 600' W TO
THE SW CORNER, THEN GO 1500' N TO NW CORNER, THEN GO
600' E TO THE NE CORNER.

AHC416877



RECEIVED
BLM AZ STATE OFFICE
2012 JUL 30 P 2:56
PHOENIX, AZ



LUCKY DOG

21-37

682807E
3634512

682150E 3634506N

GC 1-27
682815 CLAIMS
3634065 (1006)

6822821
3633004

682821
3633194

682184
3633126

681201

3634509

681208
3634052

STATE ?

681215

3633890

681220

3633106

ANCH 16817

ARIZONA
NEW MEXICO



LOCATION NOTICE FOR LODE MINING CLAIM

NOTICE IS HEREBY GIVEN that the GC 10
lode mining claim has been located
by DAVID J. LAJACK
JOHN T. DUNCAN whose current mailing
address is P.O. Box 42831
TUCSON, AZ 85733

RECEIVED
BLM, AZ STATE OFFICE
2012 JUL 30 P 2:56
PHOENIX, AZ
BLM
Date
Stamp

The general course of this claim is NORTH-SOUTH and it is situated in GREENLEE
County, Arizona. This claim is 1500 feet in length and 600 feet in width. This claim runs
from the location monument on which this location notice is posted approximately 10 feet in a
S direction to the SOUTH end line and 490 feet in a N direction to the
NORTH end line. This claim is marked by six monuments, one at each corner and one at the center of each
end line of the claim, 2"x2"x4' WOODEN POSTS.

The location monument on which this notice is posted is situated within Section SE 1/4 10, Township 7
SOUTH, Range 32 EAST, Gila Salt River Base and Meridian, Arizona and this claim encompasses portions
of the following quarter section (s), section (s), Township (s) and Range (s) T7S R32E SEC 15 NE 1/4.

Gila Salt River Base and Meridian, Arizona.
The locality of this claim with reference to some natural object or permanent monument and additional information
(if any) concerning its locality are as follows: THE NE CORNER GC 10 IS APPROX.
180' DUE SOUTH OF NE CORNER OF T7S R32E SEC 15.

DATED AND POSTED on the ground this 9th day of MAY, 2012.
LOCATOR (s) [Signature]

FROM THE NE CORNER GO 1500' S TO THE SE CORNER, THEN GO 600' W TO
THE SW CORNER, THEN GO 1500' N TO NW CORNER, THEN GO 600' E TO THE NE CORNER.
Form MCF100
Revised July 2005

ANC416878

Creek

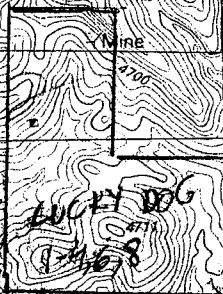
Camp

Mine

Mine Canyon

Mine

Canyon



LUCKY DOG

Water Tank

PHOENIX, AZ

2012 JUL 30 P 2:56

RECEIVED
BLM-AZ STATE OFFICE

682807E

3634512

21-38

682150E

3634506N

GC 1-27

682815

3634065

CLAIMS
(LODE)

681201

3634509

681208

3634052

STATE ?

681215

363390

681220

3633106

682184

3633126

6822821

3633004

682824

3633194

ANCHILIBR18

ARIZONA
NEW MEXICO





2012-002
Page 1 of 2
Requested By: John T. Duncan
Berta Manuz Recorder, Greenlee County, AZ
05-11-2012 11:55 AM Recording Fee \$10.00

LOCATION NOTICE FOR LODE MINING CLAIM

NOTICE IS HEREBY GIVEN that the GC 11

lode mining claim has been located

by DAVID J. LAJACK
JOHN T. DUNCAN whose current mailing

address is P.O. Box 42831

TUCSON, AZ 85733

RECEIVED
B.L.M. AZ STATE OFFICE
2012 JUL 30 P 2:50
PHOENIX, AZ
BLM
Date
Stamp

The general course of this claim is NORTH-SOUTH and it is situated in GREENLEE

County, Arizona. This claim is 1500 feet in length and 600 feet in width. This claim runs

from the location monument on which this location notice is posted approximately 1490 feet in a

N direction to the NORTH end line and 10 feet in a S direction to the

SOUTH end line. This claim is marked by six monuments, one at each corner and one at the center of each end line of the claim, 2"x2"x4' WOODEN POSTS.

The location monument on which this notice is posted is situated within Section NE 1/4 15 Township 7

SOUTH, Range 32 EAST, Gila Salt River Base and Meridian, Arizona and this claim encompasses portions

of the following quarter section (s), section (s), Township (s) and Range (s) T7S R32E SEC 15

NE 1/4

Gila Salt River Base and Meridian, Arizona.

The locality of this claim with reference to some natural object or permanent monument and additional information

(if any) concerning its locality are as follows: THE NW CORNER OF GC 11 IS

APPROXIMATELY 900' NW OF A MINE SHAFT IN SE 1/4

OF SEC 15 T7S R32E.

DATED AND POSTED on the ground this 9th day of MAY, 2012.

LOCATOR (s) [Signature]

FROM THE NE CORNER GO 1500' S TO THE SE CORNER, THEN GO 600' W TO THE SW CORNER, THEN GO 1500' N TO NW CORNER, THEN GO 600' E TO THE NE CORNER.

Form MCF100
Revised July 2005

AMC416879

33

34

2012-0034

2012 11:53 AM Page 2 of 2

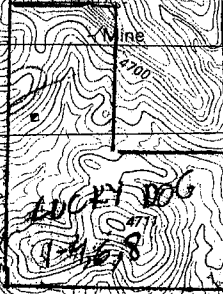
Creek

Camp

Mine

Mine Canyon

RECEIVED
BLM AZ STATE DEPT
2012 JUL 30 P 2:56
PHOENIX, AZ



LUCKY DOG

Water Tank

682807E
3634512

682150E 3634506N

Canyon 681201

3634509

GC 1-27
682815 CLAIMS
3634065 (LODE) c

681208

3634052

STATE ?

681215

363390

6822821
3634004

681220

3633126

682184

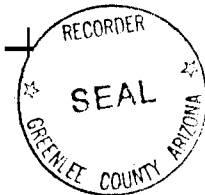
3633126

682821
3633194

PHOENIX, AZ
681768719



ARIZONA
NEW MEXICO



LOCATION NOTICE FOR LODE MINING CLAIM

NOTICE IS HEREBY GIVEN that the GC 12

lode mining claim has been located

by DAVID J. LAJACK
JOHN T. DUNCAN whose current mailing

address is P.O. Box 42831

TUCSON, AZ 85733

RECEIVED
BLM, AZ STATE OFFICE
2012 JUL 30 P 2:56
PHOENIX, AZ
BLM Date Stamp

The general course of this claim is NORTH-SOUTH and it is situated in GREENLEE

County, Arizona. This claim is 1500 feet in length and 600 feet in width. This claim runs

from the location monument on which this location notice is posted approximately 1490 feet in a

N direction to the NORTH end line and 10 feet in a S direction to the

SOUTH end line. This claim is marked by six monuments, one at each corner and one at the center of each end line of the claim, 2"x2"x4' WOODEN POSTS.

The location monument on which this notice is posted is situated within Section NE 1/4 15, township 7

SOUTH, Range 32 EAST, Gila Salt River Base and Meridian, Arizona and this claim encompasses portions

of the following quarter section (s), section (s), Township (s) and Range (s) T7S R32E NE 1/4 SEC 15

Gila Salt River Base and Meridian, Arizona.

The locality of this claim with reference to some natural object or permanent monument and additional information

(if any) concerning its locality are as follows: THE NE CORNER OF GC 12 IS

APPROXIMATELY 900' NW OF A MINE SHAFT IN

NE 1/4 OF SEC 15 T7S R32E.

DATED AND POSTED on the ground this 9th day of MAY, 2012.

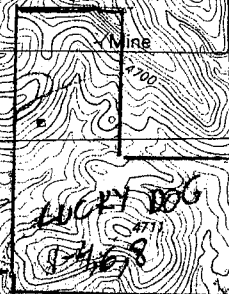
LOCATOR (s) [Signature]

FROM THE NE CORNER GO 1500' S TO THE SE CORNER, THEN GO 600' W TO THE SW CORNER, THEN GO 1500' N TO NW CORNER, THEN GO 600' E TO THE NE CORNER.

Form MCF100
Revised July 2005

AHC416880

RECEIVED
BLM AZ STATE OFFICE
2012 JUL 30 P 2: 56
PHOENIX, AZ



682807E
3634512

21-38
682150E 3634506N

GC 1-27
682815
3634065 CLAIMS (LOOSE)



6822821
3633604

682824
3633134

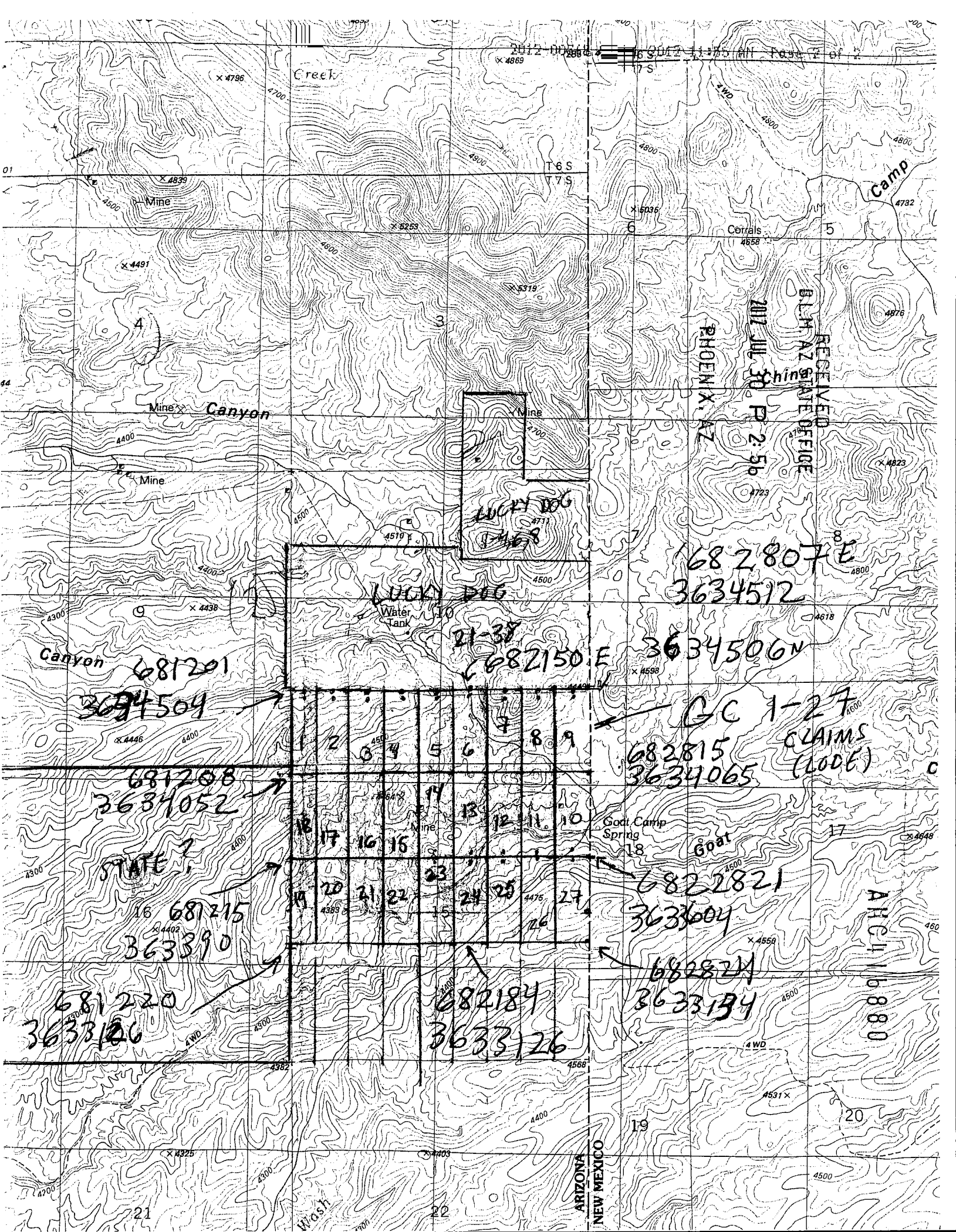
682184
3633126

681208
3634052

STATE ?
681215
3633390

681220
3633126

ARCL 16880





RECEIVED
BLM
AZ STATE OFFICE

2012 JUL 30 P 2:56

PHOENIX, AZ

BLM
Date
Stamp

LOCATION NOTICE FOR LODE MINING CLAIM

NOTICE IS HEREBY GIVEN that the GC 13

lode mining claim has been located

by DAVID J. LAJACK
JOHN T. DUNCAN whose current mailing

address is P.O. Box 42831
TUCSON, AZ 85733

The general course of this claim is NORTH-SOUTH and it is situated in GREENLEE

County, Arizona. This claim is 1500 feet in length and 600 feet in width. This claim runs

from the location monument on which this location notice is posted approximately 1490 feet in a
N direction to the NORTH end line and 10 feet in a S direction to the

SOUTH end line. This claim is marked by six monuments, one at each corner and one at the center of each
end line of the claim, 2"x2"x4' WOODEN POSTS.

The location monument on which this notice is posted is situated within Section NE 1/4 15, Township 7

SOUTH, Range 32 EAST, Gila Salt River Base and Meridian, Arizona and this claim encompasses portions

of the following quarter section (s), section (s), Township (s) and Range (s) T7S R32E SEC 15

NE 1/4

Gila Salt River Base and Meridian, Arizona.

The locality of this claim with reference to some natural object or permanent monument and additional information

(if any) concerning its locality are as follows: THE NW CORNER OF GC 13

IS APPROXIMATELY 1000' NE OF HILLTOP 4464 IN

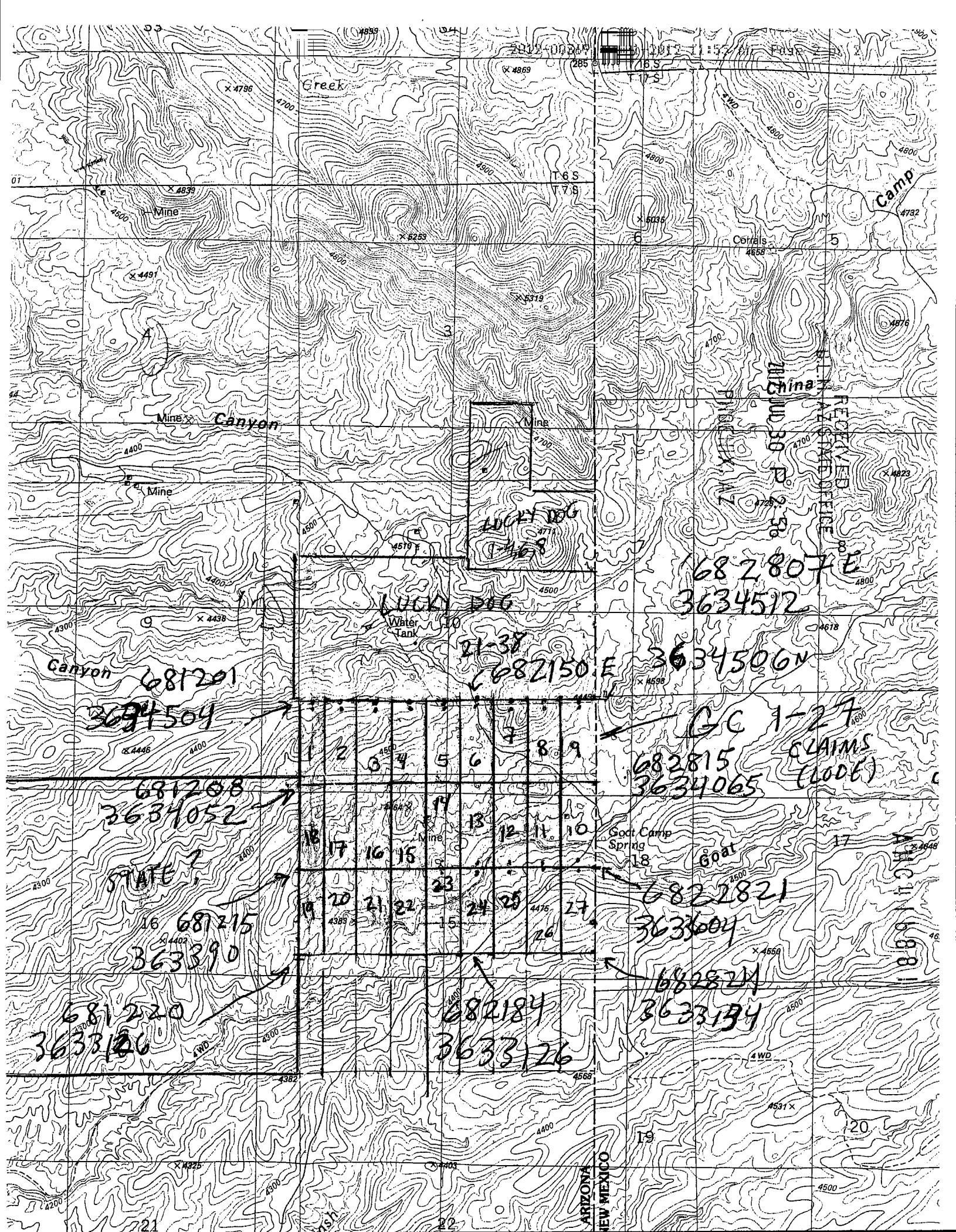
NW 1/4 SEC 15 T7S R32E

DATED AND POSTED on the ground this 9th day of MAY, 2012.

LOCATOR (s) [Signature]

FROM THE NE CORNER GO 1500' S TO THE SE CORNER, THEN GO 600' W TO
THE SW CORNER, THEN GO 1500' N TO NW CORNER, THEN GO 600' E TO THE NE CORNER,
Form MCF100 Revised July 2005

100010001



1	2	3	4	5	6	7	8	9
10	11	12	13	14	15	16	17	18
19	20	21	22	23	24	25	26	27

681201
3634504

681208
3634052

STATE ?

681215
363390

681220
3633106

LUCKY DOG

LUCKY DOG

21-38
682150 E

682807 E
3634512

682815
3634065

GC 1-27
CLAIMS (1006)

6822821
3633604

682824
3633134

682184
3633126

ARIZONA
NEW MEXICO



LOCATION NOTICE FOR LODE MINING CLAIM

NOTICE IS HEREBY GIVEN that the GC 14

_____ lode mining claim has been located

by DAVID J. LAJACK
JOHN T. DUNCAN whose current mailing

address is P.O. Box 42831

TUCSON, AZ 85733

RECEIVED
B.L.M. AZ STATE OFFICE
2012 JUL 30 P 2:56
PHOENIX, AZ
BLM
Date
Stamp

The general course of this claim is NORTH-SOUTH and it is situated in GREENLEE

County, Arizona. This claim is 1500 feet in length and 600 feet in width. This claim runs

from the location monument on which this location notice is posted approximately 1490 feet in a

N direction to the NORTH end line and 10 feet in a S direction to the
SOUTH end line. This claim is marked by six monuments, one at each corner and one at the center of each

end line of the claim, 2"x2"x4' WOODEN POSTS.

The location monument on which this notice is posted is situated within Section 15 NW 1/4 Township 7

SOUTH, Range 32 EAST, Gila Salt River Base and Meridian, Arizona and this claim encompasses portions

of the following quarter section (s), section (s), Township (s) and Range (s) T7S R32E SEC 15

NE 1/4 & NW 1/4

Gila Salt River Base and Meridian, Arizona.

The locality of this claim with reference to some natural object or permanent monument and additional information

(if any) concerning its locality are as follows: THE NE CORNER OF GC 14 IS

APPROXIMATELY 1000' ENE OF HILLTOP 4464 IN

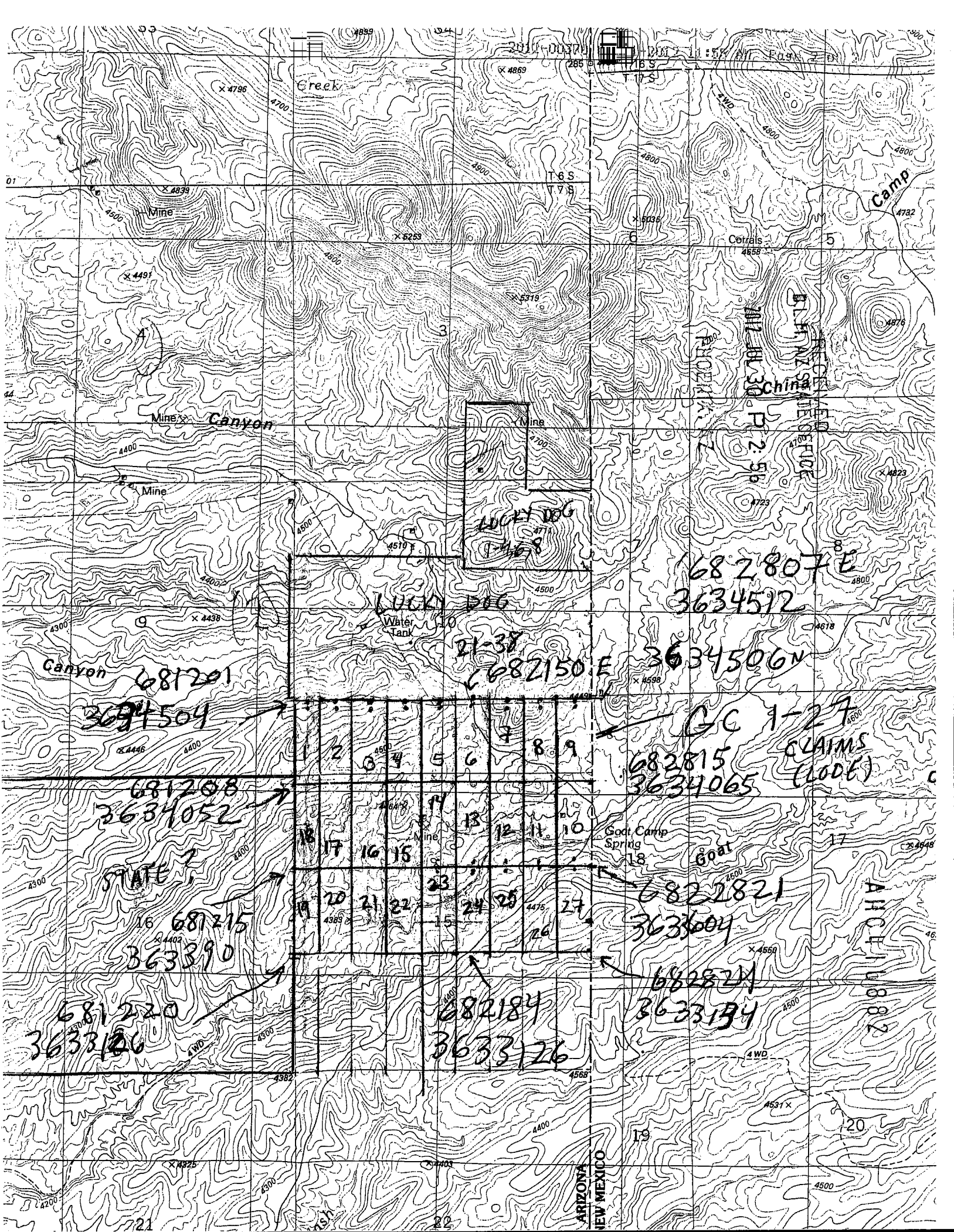
NW 1/4 OF SEC 15 T7S R32E.

DATED AND POSTED on the ground this 9th day of MAY, 2012.

LOCATOR (s) [Signature]

FROM THE NE CORNER GO 1500' S TO THE SE CORNER, THEN GO 600' W TO
THE SW CORNER, THEN GO 1500' N TO NW CORNER, THEN GO
600' E TO THE NE CORNER,
Form MCF100
Revised July 2005

AMC416882



Creek

Mine

Mine Canyon

Mine

Canyon

Mine

LUCKY DOG

Water Tank

Goat Camp Spring

Goat

CHINA
PROZEMAN
P. 2. 5b
BANKS
ESTERICK

Camp

1	2	3	4	5	6	7	8	9
10	11	12	13	14	15	16	17	18
19	20	21	22	23	24	25	26	27

681201

3634504

681208

3634052

STATE ?

681215

3633890

681220

3633106

682184

3633126

21-38

682150 E

3634506 N

682807 E

3634512

682815

3634065

CLAIMS
(LODE)

6822821

3633604

682824

3633194

ARIZONA
NEW MEXICO



2012-003
Page 1 of 2
Requested By: John T. Duncan
Berta Manuz Recorder, Greenlee County, AZ
05-11-2012 11:55 AM Recordings Fee \$10.00

LOCATION NOTICE FOR LODE MINING CLAIM

NOTICE IS HEREBY GIVEN that the GC 15

lode mining claim has been located

by DAVID J. LAJACK
JOHN T. DUNCAN whose current mailing

address is P.O. Box 42831
TUCSON, AZ 85733

RECEIVED
BLM, AZ STATE OFFICE
2012 JUL 30 P 2:57
PHOENIX, AZ
BLM
Date
Stamp

The general course of this claim is NORTH-SOUTH and it is situated in GREENLEE

County, Arizona. This claim is 1500 feet in length and 600 feet in width. This claim runs

from the location monument on which this location notice is posted approximately 1490 feet in a

N direction to the NORTH end line and 10 feet in a S direction to the

SOUTH end line. This claim is marked by six monuments, one at each corner and one at the center of each end line of the claim, 2"x2"x4' WOODEN POSTS.

The location monument on which this notice is posted is situated within Section NW 1/4 15, Township 7

SOUTH, Range 32 EAST, Gila Salt River Base and Meridian, Arizona and this claim encompasses portions

of the following quarter section (s), section (s), Township (s) and Range (s) T7S R32E SEC 15
NW 1/4

Gila Salt River Base and Meridian, Arizona.

The locality of this claim with reference to some natural object or permanent monument and additional information

(if any) concerning its locality are as follows: THE NW CORNER GC 15 IS

APPROXIMATELY 500' NW OF HILLTOP 4464 IN

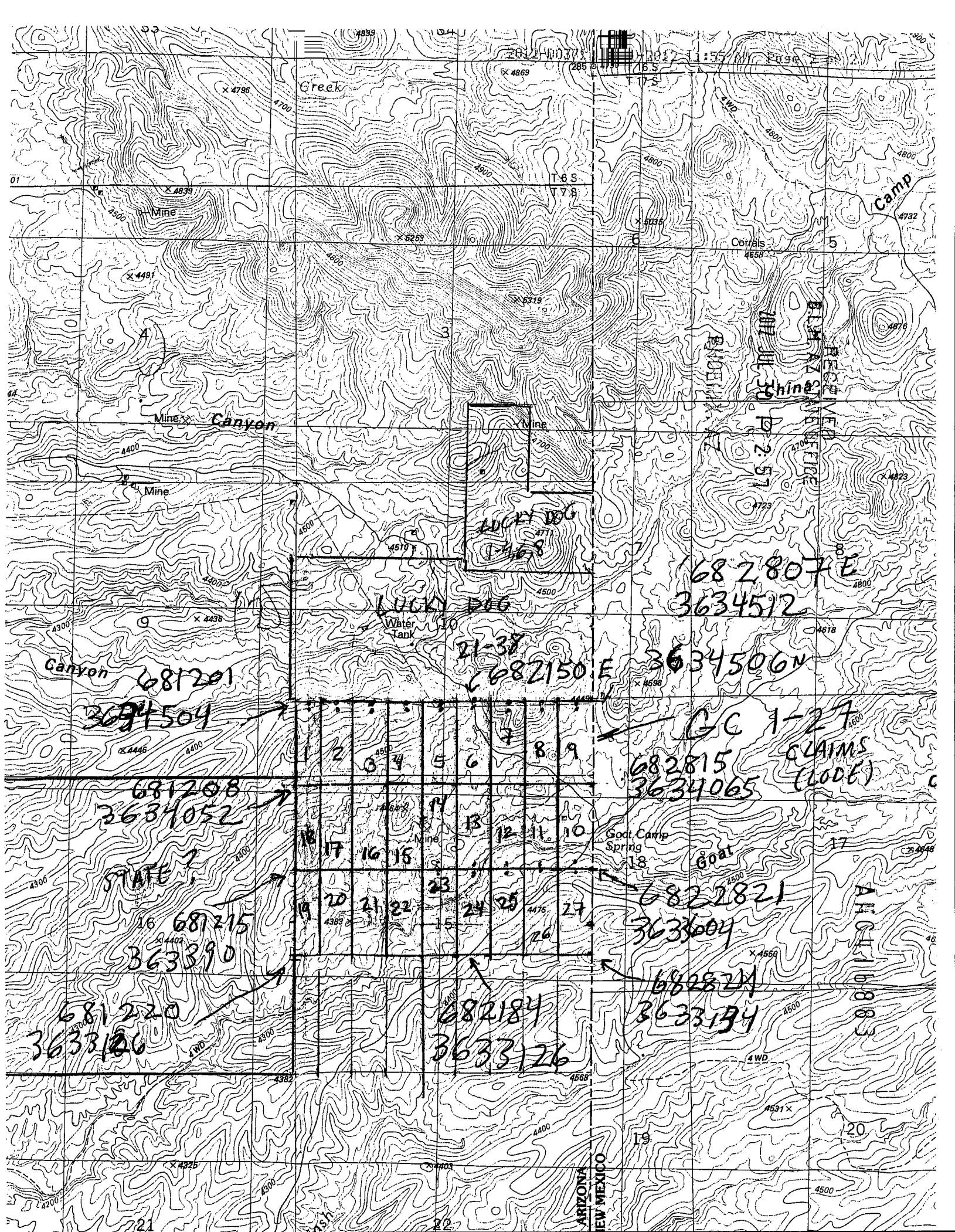
NW 1/4 SEC 15, T7S R32E

DATED AND POSTED on the ground this 9th day of MAY, 2012.

LOCATOR (s) [Signature]

FROM THE NE CORNER GO 1500' S TO THE SE CORNER, THEN GO 600' W TO THE SW CORNER, THEN GO 1500' N TO NW CORNER, THEN GO 600' E TO THE NE CORNER.
Form MCF100 Revised July 2005

AN0416883



Creek

Mine

Mine Canyon

Mine

Canyon

LUCKY DOG

Water Tank

Camp

2012 JUL 30
10:25
china

682807E
3634512

21-38
682150E 3634506N

681201

3634504

GC 1-27
682815 CLAIMS
3634065 (LODE)

681208

3634052

STATE 7

681215

3633890

6822821

3633604

681220

3633100

682184

3633126

682824

3633194

ARIZONA
NEW MEXICO





LOCATION NOTICE FOR LODE MINING CLAIM

NOTICE IS HEREBY GIVEN that the GC 16

lode mining claim has been located

by DAVID J. LAJACK
JOHN T. DUNCAN whose current mailing

address is P.O. Box 42831

TUCSON, AZ 85733

RECEIVED
D.L.M. AZ STATE OFFICE
2012 JUL 30 P 2:55
PHOENIX, AZ
BLM
Date
Stamp

The general course of this claim is NORTH-SOUTH and it is situated in GREENLEE

County, Arizona. This claim is 1500 feet in length and 600 feet in width. This claim runs

from the location monument on which this location notice is posted approximately 1490 feet in a

N direction to the NORTH end line and 10 feet in a S direction to the

SOUTH end line. This claim is marked by six monuments, one at each corner and one at the center of each end line of the claim, 2"x2"x4' WOODEN POSTS.

The location monument on which this notice is posted is situated within Section 15 NW 1/4 Township 7

SOUTH, Range 32 EAST, Gila Salt River Base and Meridian, Arizona and this claim encompasses portions

of the following quarter section (s), section (s), Township (s) and Range (s) T7S R32E

SEC 15 NW 1/4

Gila Salt River Base and Meridian, Arizona.

The locality of this claim with reference to some natural object or permanent monument and additional information

(if any) concerning its locality are as follows: THE NE CORNER OF GC 16 IS

APPROXIMATELY 500' NW OF HILLTOP 4464 IN

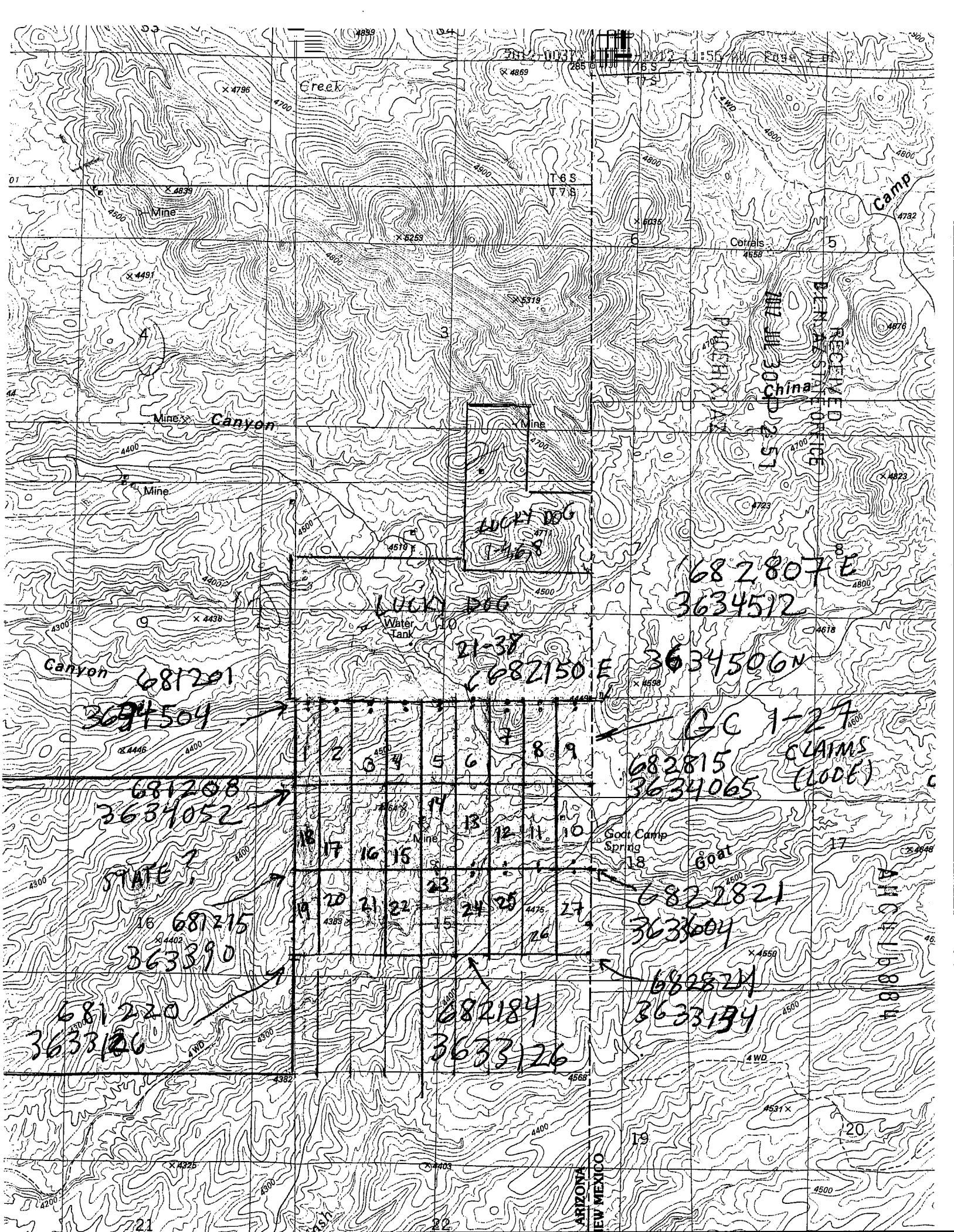
NW 1/4 SEC 15, T7S R32E.

DATED AND POSTED on the ground this 9th day of MAY, 2012.

LOCATOR (s) [Signature] [Signature]

FROM THE NE CORNER GO 1500' S TO THE SE CORNER, THEN GO 600' W TO THE SW CORNER, THEN GO 1500' N TO NW CORNER, THEN GO 600' E TO THE NE CORNER,
Form MCF100 Revised July 2005

AMC416884



Creek

Mine

Mine Canyon

Mine

Canyon

Camp

RECEIVED
DENVER ASSISTANT OFFICE
China
JUL 30 3 57
PHOENIX, AZ

LUCKY DOG
471
468

LUCKY DOG
Water Tank

21-38

682807E
3634512

3634506N

3634504

GC 1-27
682815
3634065
CLAIMS
(LODE)

681208
3634052

1	2	3	4	5	6	7	8	9
10	11	12	13	14	15	16	17	18
19	20	21	22	23	24	25	26	27

STATE 7

681215
3633890

6822821
3633604

681220
3633100

682184
3633126

682824
3633194

ALIC 116984

ARIZONA
NEW MEXICO



LOCATION NOTICE FOR LODE MINING CLAIM

NOTICE IS HEREBY GIVEN that the GC 17

lode mining claim has been located

by DAVID J. LAJACK
JOHN T. DUNCAN whose current mailing

address is P.O. Box 42831

TUCSON, AZ 85733

RECEIVED
B.L.M. AZ STATE OFFICE
2012 JUL 30 P 2:57
PHOENIX, AZ
BLM
Date
Stamp

The general course of this claim is NORTH-SOUTH and it is situated in GREENLEE

County, Arizona. This claim is 1500 feet in length and 600 feet in width. This claim runs

from the location monument on which this location notice is posted approximately 1490 feet in a

N direction to the NORTH end line and 10 feet in a S direction to the

SOUTH end line. This claim is marked by six monuments, one at each corner and one at the center of each end line of the claim, 2"x2"x4' WOODEN POSTS.

The location monument on which this notice is posted is situated within Section 15 NW 1/4 Township 7

SOUTH, Range 32 EAST, Gila Salt River Base and Meridian, Arizona and this claim encompasses portions

of the following quarter section (s), section (s), Township (s) and Range (s) T7S R32E SEC 15 NW 1/4.

Gila Salt River Base and Meridian, Arizona.

The locality of this claim with reference to some natural object or permanent monument and additional information

(if any) concerning its locality are as follows: THE NW CORNER GC 17 IS

APPROXIMATELY 1600' NNW OF HILLTOP 7464

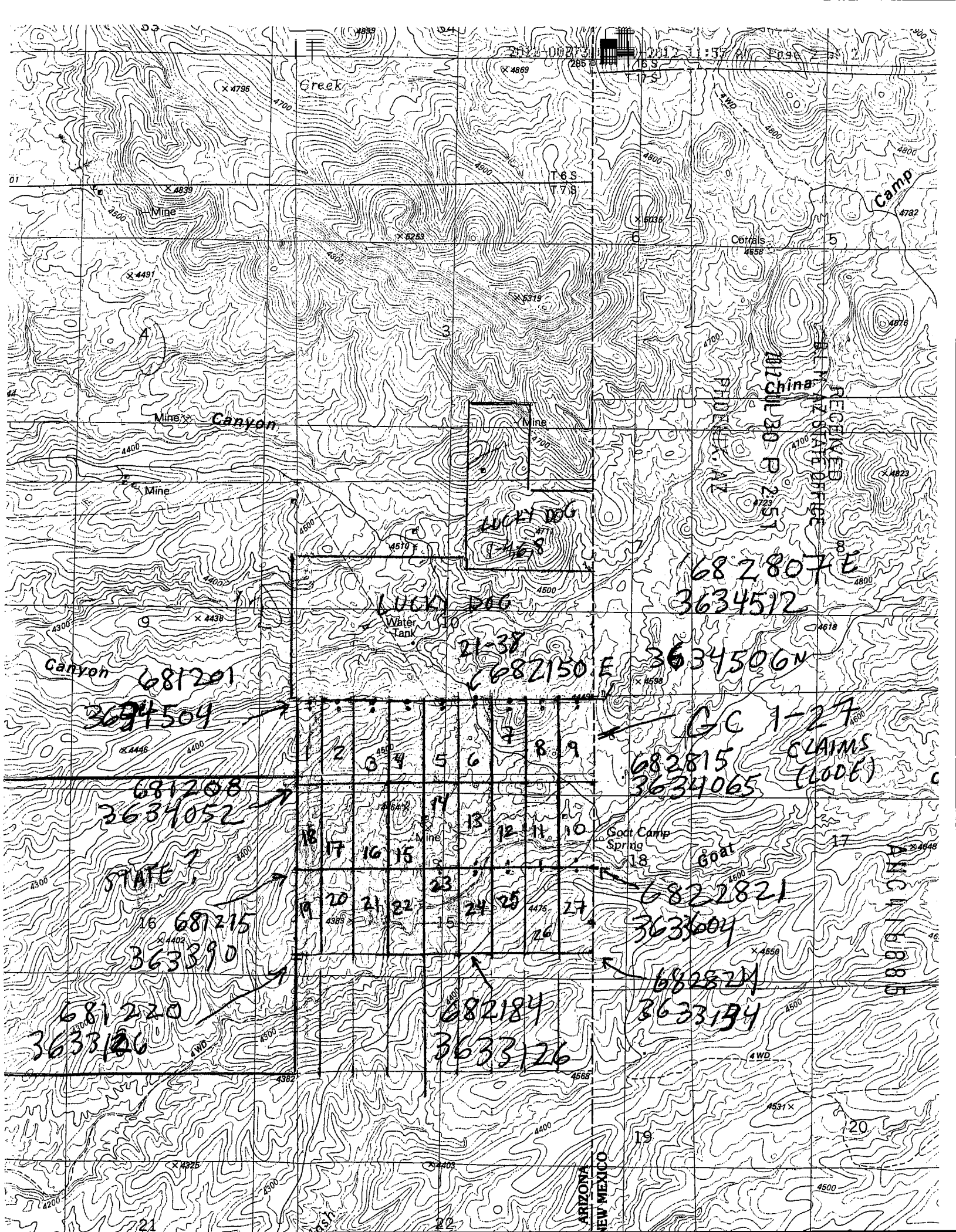
IN NW 1/4 SEC 15 T7S R32E

DATED AND POSTED on the ground this 9th day of MAY, 2012.

LOCATOR (s) [Signature]

FROM THE NE CORNER GO 1500' S TO THE SE CORNER, THEN GO 600' W TO THE SW CORNER, THEN GO 1500' N TO NW CORNER, THEN GO 600' E TO THE NE CORNER,
Form MCF100 Revised July 2005

AHC416885



RECEIVED
N.M. STATE OFFICE
JUL 30 P. 251

LUCKY DOG
471

LUCKY DOG
Water Tank

682807E
3634512

21-37
682150E 3634506N

Canyon 681201
3634504

GC 1-27
682815
3634065
CLAIMS
(LODE)

STATE 7
681208
3634052

2	3	4	5	6	7	8	9
10	11	12	13	14	15	16	17
18	19	20	21	22	23	24	25
26	27						

681215
3633890

6822821
3633604

681220
3633126

682184
3633126

682821
3633194

Camp

Mine Canyon

Mine

Canyon

Goat Camp Spring

Goat

ARIZONA
NEW MEXICO



LOCATION NOTICE FOR LODE MINING CLAIM

NOTICE IS HEREBY GIVEN that the GC 18

lode mining claim has been located

by DAVID J. LAJACK
JOHN T. DUNCAN whose current mailing

address is P.O. Box 42831

TUCSON, AZ 85733

RECEIVED
L.M. AZ STATE OFFICE
2012 JUL 30 P 2:51
PHOENIX, AZ
BLM
Date
Stamp

The general course of this claim is NORTH-SOUTH and it is situated in GREENLEE

County, Arizona. This claim is 1500 feet in length and 600 feet in width. This claim runs

from the location monument on which this location notice is posted approximately 1490 feet in a

N direction to the NORTH end line and 10 feet in a S direction to the

SOUTH end line. This claim is marked by six monuments, one at each corner and one at the center of each end line of the claim, 2"x2"x4' WOODEN POSTS.

The location monument on which this notice is posted is situated within Section 15 NW 1/4 Township 7

SOUTH, Range 32 EAST, Gila Salt River Base and Meridian, Arizona and this claim encompasses portions

of the following quarter section (s), section (s), Township (s) and Range (s) T7S R32E SEC 15 NW 1/4

Gila Salt River Base and Meridian, Arizona.

The locality of this claim with reference to some natural object or permanent monument and additional information

(if any) concerning its locality are as follows: THE NE CORNER GC 18 IS

APPROXIMATELY 1600' NNW OF HILLTOP 4464 IN

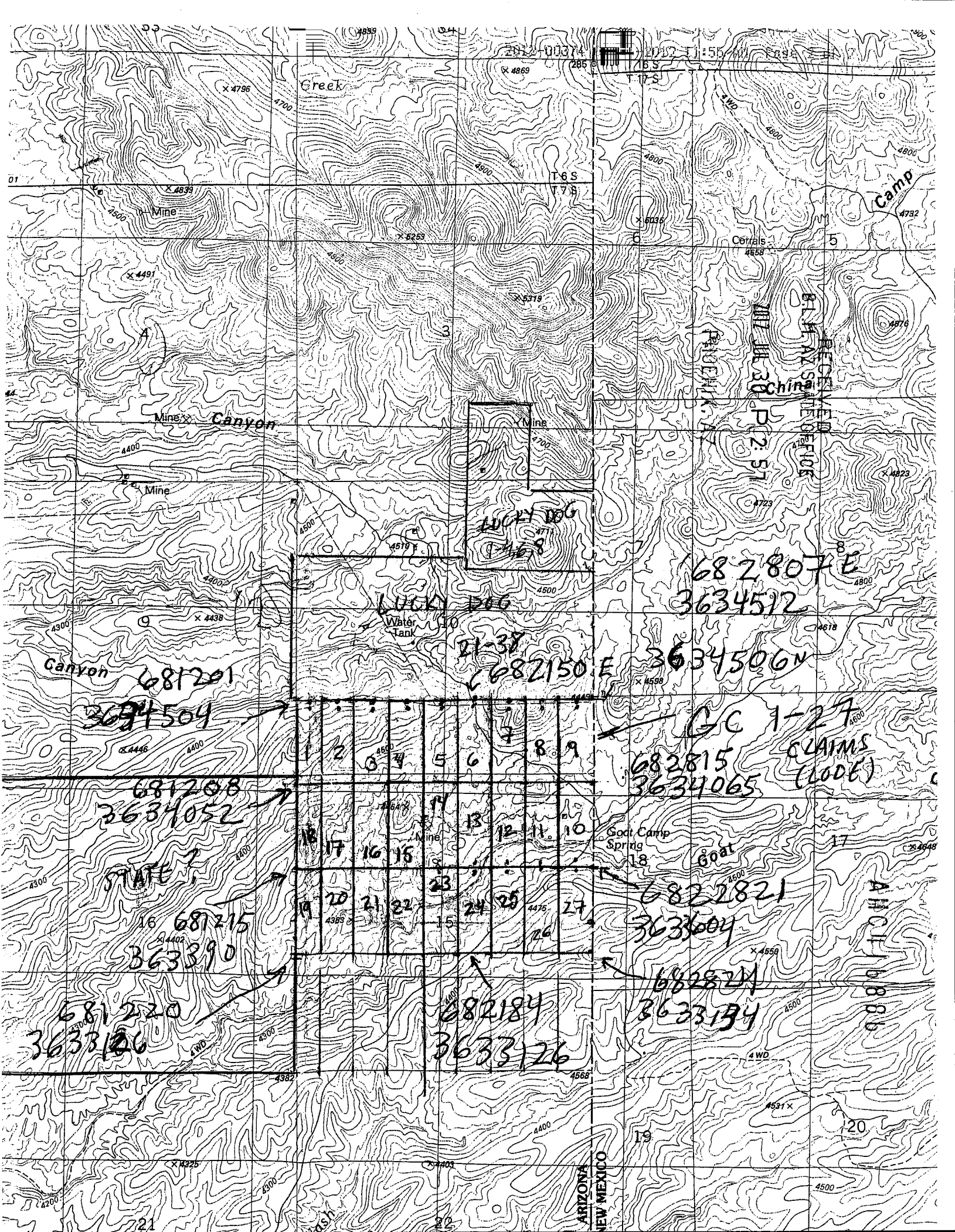
NW 1/4 SEC 15 T7S R 32E

DATED AND POSTED on the ground this 9th day of MAY, 2012.

LOCATOR (s) [Signature]

FROM THE NE CORNER GO 1500' S TO THE SE CORNER, THEN GO 600' W TO THE SW CORNER, THEN GO 1500' N TO NW CORNER, THEN GO 600' E TO THE NE CORNER,
Form MCF100 Revised July 2005

AHC416886



Creek

Mine

Mine Canyon

Mine

Canyon

LUCKY DOG

21-37

682150 E

GC 1-27
CLAIMS (LOOSE)

682815
3634065

6822821
3633604

682824
3633134

682184
3633126

681208
3634052

STATE 7
681215
3633890

681220
3633126

681201
3634504

682807 E
3634512

RECEIVED
BLM AZ STATE OFFICE
MAY 30 P 2:57

1	2	3	4	5	6	7	8	9
10	11	12	13	14	15	16	17	18
19	20	21	22	23	24	25	26	27

ARIZONA
NEW MEXICO



LOCATION NOTICE FOR LODE MINING CLAIM

NOTICE IS HEREBY GIVEN that the GC 19

lode mining claim has been located

by DAVID J. LAJACK
JOHN T. DUNCAN whose current mailing

address is P.O. Box 42831

TUCSON, AZ 85733

RECEIVED
BLM, AZ STATE OFFICE
2012 JUL 30 P 2:51
PHOENIX, AZ
BLM
Date
Stamp

The general course of this claim is NORTH-SOUTH and it is situated in GREENLEE

County, Arizona. This claim is 1500 feet in length and 600 feet in width. This claim runs

from the location monument on which this location notice is posted approximately 1490 feet in a

5 direction to the SOUTH end line and 10 feet in a N direction to the

NORTH end line. This claim is marked by six monuments, one at each corner and one at the center of each end line of the claim, 2"x2"x4' WOODEN POSTS.

The location monument on which this notice is posted is situated within Section 15 NW 4 Township 7

SOUTH, Range 32 EAST, Gila Salt River Base and Meridian, Arizona and this claim encompasses portions

of the following quarter section (s), section (s), Township (s) and Range (s) T7S R32E NW 4

SW 1/4 SEC 15

Gila Salt River Base and Meridian, Arizona.

The locality of this claim with reference to some natural object or permanent monument and additional information

(if any) concerning its locality are as follows: THE SE CORNER OF GC 19 IS

APPROXIMATELY 800' SW OF HILLTOP 4383 IN

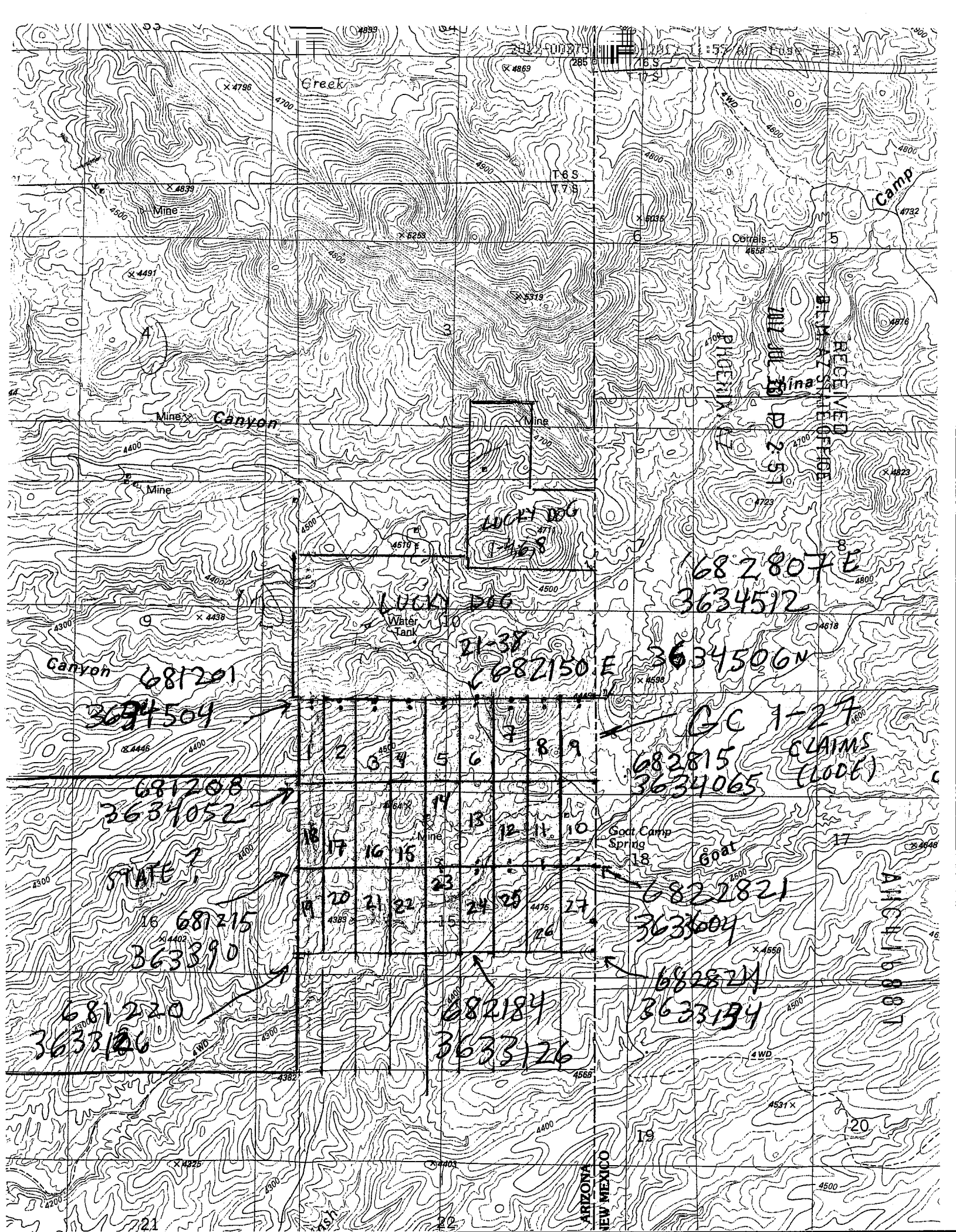
NW 1/4 SEC 15 T7S R32E

DATED AND POSTED on the ground this 9th day of MAY, 2012.

LOCATOR (s) [Signature]

FROM THE NE CORNER GO 1500' S TO THE SE CORNER, THEN GO 600' W TO THE SW CORNER, THEN GO 1500' N TO NW CORNER, THEN GO 600' E TO THE NE CORNER.
Form MCF100 Revised July 2005

AHC416887



1	2	3	4	5	6	7	8	9
10	11	12	13	14	15	16	17	18
19	20	21	22	23	24	25	26	27

682807 E
3634512

LUCKY DOG
LUCKY DOG
11-38
682150 E 3634506 N

GC 1-27
682815
3634065
CLAIMS (LODE)

681201
3634504

681208
3634052

STATE 7

681215
363390

681220
3633100

682184
3633726

6822821
3633604

682821
3633194

RECEIVED OFFICE OF MINERAL RIGHTS
JUL 16 1987

ARIZONA
NEW MEXICO



2012-003

Page 1 of 2

Requested By: John T. Duncan
Berta Manuz Recorder, Greenlee County, AZ
05-11-2012 11:55 AM Recording Fee \$10.00

LOCATION NOTICE FOR LODE MINING CLAIM

NOTICE IS HEREBY GIVEN that the GC 20

lode mining claim has been located

by DAVID J. LAJACK
JOHN T. DUNCAN whose current mailing

address is P.O. Box 42831

TUCSON, AZ 85733

RECEIVED
BLM, AZ STATE OFFICE
2012 JUL 30 P 2:51
PHOENIX, AZ
BLM
Date
Stamp

The general course of this claim is NORTH-SOUTH and it is situated in GREENLEE

County, Arizona. This claim is 1500 feet in length and 600 feet in width. This claim runs

from the location monument on which this location notice is posted approximately 1490 feet in a

S direction to the SOUTH end line and 10 feet in a N direction to the

NORTH end line. This claim is marked by six monuments, one at each corner and one at the center of each end line of the claim, 2"x2"x4' WOODEN POSTS.

The location monument on which this notice is posted is situated within Section 15 NW 1/4 Township 7

SOUTH, Range 32 EAST, Gila Salt River Base and Meridian, Arizona and this claim encompasses portions

of the following quarter section (s), section (s), Township (s) and Range (s) T7S R32E SEC

15 NW 1/4 & SW 1/4

Gila Salt River Base and Meridian, Arizona.

The locality of this claim with reference to some natural object or permanent monument and additional information

(if any) concerning its locality are as follows: THE SW 1/4 GC 20 IS APPROX.

800' SW OF HILLTOP 4383 IN NW 1/4 SEC 15

T7S R32E.

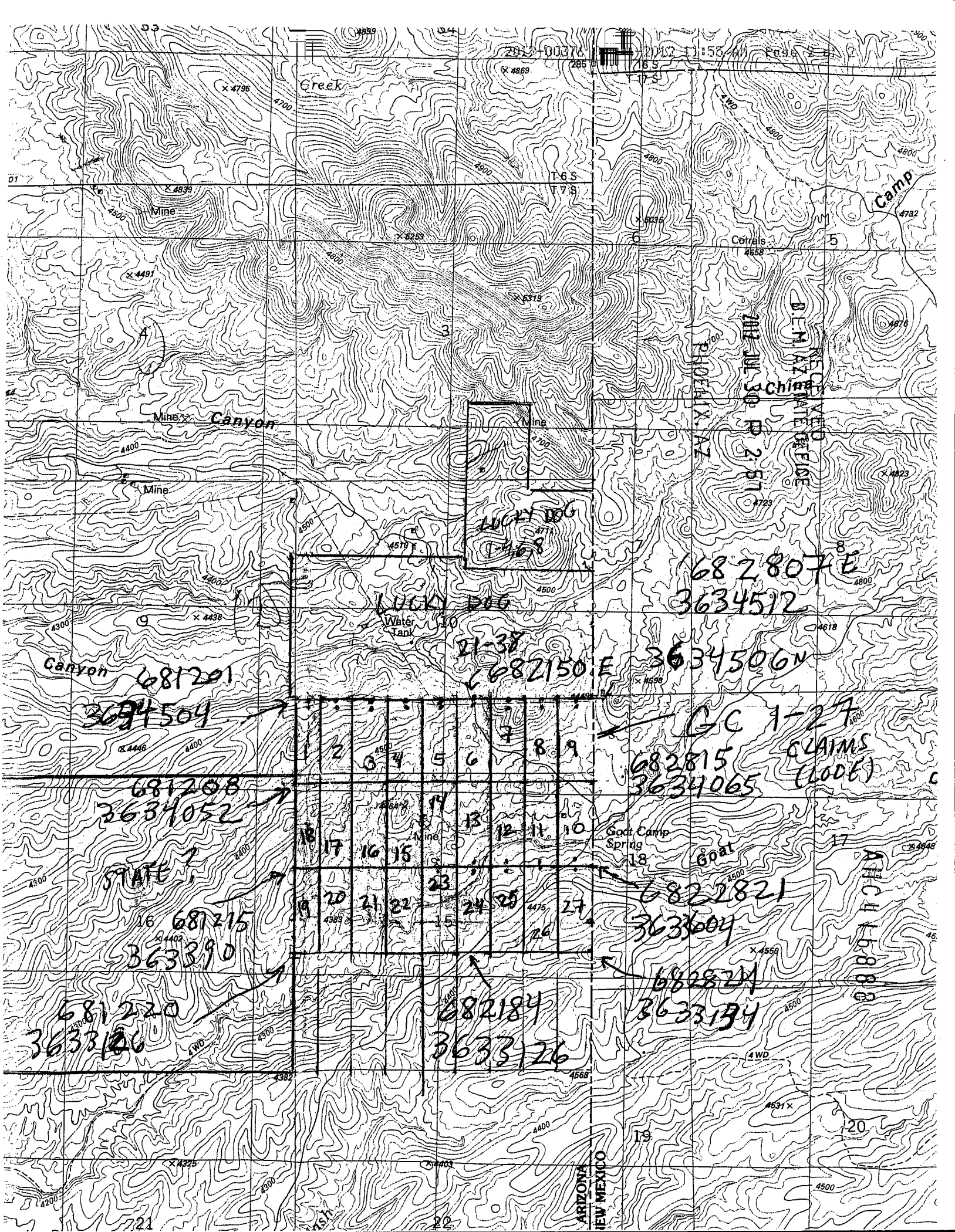
DATED AND POSTED on the ground this 9th day of MAY, 2012.

LOCATOR (s) [Signature] [Signature]

FROM THE NE CORNER GO 1500' S TO THE SE CORNER, THEN GO 600' W TO THE SW CORNER, THEN GO 1500' N TO NW CORNER, THEN GO 600' E TO THE NE CORNER.

Form MCF100
Revised July 2005

ANCH 16888



Creek

Mine

Canyon

Mine

Canyon

Lucky Dog

Water Tank

Sod Camp Spring

Goal

Camp

RECEIVED
BLM AZ
PHOENIX AZ
JUL 30 P 2:51

681201
3634504

681208
3634052

STATE 7

681215
3633890

681220
3633100

682184
3633126

6822821
3633604

6822821
3633134

GC 1-27
CLAIMS
(LOOSE)

682807E
3634512

21-38
682150 E
3634506N

1	2	3	4	5	6	7	8	9
10	11	12	13	14	15	16	17	18
19	20	21	22	23	24	25	26	27

ARIZONA
NEW MEXICO



LOCATION NOTICE FOR LODE MINING CLAIM

NOTICE IS HEREBY GIVEN that the GC 21

_____ lode mining claim has been located

by DAVID J. LAJACK
JOHN T. DUNCAN whose current mailing

address is P.O. Box 42831

TUCSON, AZ 85733

RECEIVED
L.M. AZ STATE OFFICE
2012 JUL 30 P 2:57
PHOENIX, AZ
BLM
Date
Stamp

The general course of this claim is NORTH-SOUTH and it is situated in GREENLEE

County, Arizona. This claim is 1500 feet in length and 600 feet in width. This claim runs

from the location monument on which this location notice is posted approximately 1490 feet in a

S direction to the SOUTH end line and 10 feet in a N direction to the

NORTH end line. This claim is marked by six monuments, one at each corner and one at the center of each end line of the claim, 2"x2"x4' WOODEN POSTS.

The location monument on which this notice is posted is situated within Section 15 NW 1/4, Township 7

SOUTH, Range 32 EAST, Gila Salt River Base and Meridian, Arizona and this claim encompasses portions

of the following quarter section (s), section (s), Township (s) and Range (s) T7S R32E

SEC 15 NW 1/4 & SW 1/4

Gila Salt River Base and Meridian, Arizona.

The locality of this claim with reference to some natural object or permanent monument and additional information

(if any) concerning its locality are as follows: THE NE CORNER GC 21 IS

APPROXIMATELY 1200' NE OF HILLETOP 4383 IN

NW 1/4 SEC 15 T7S R32E.

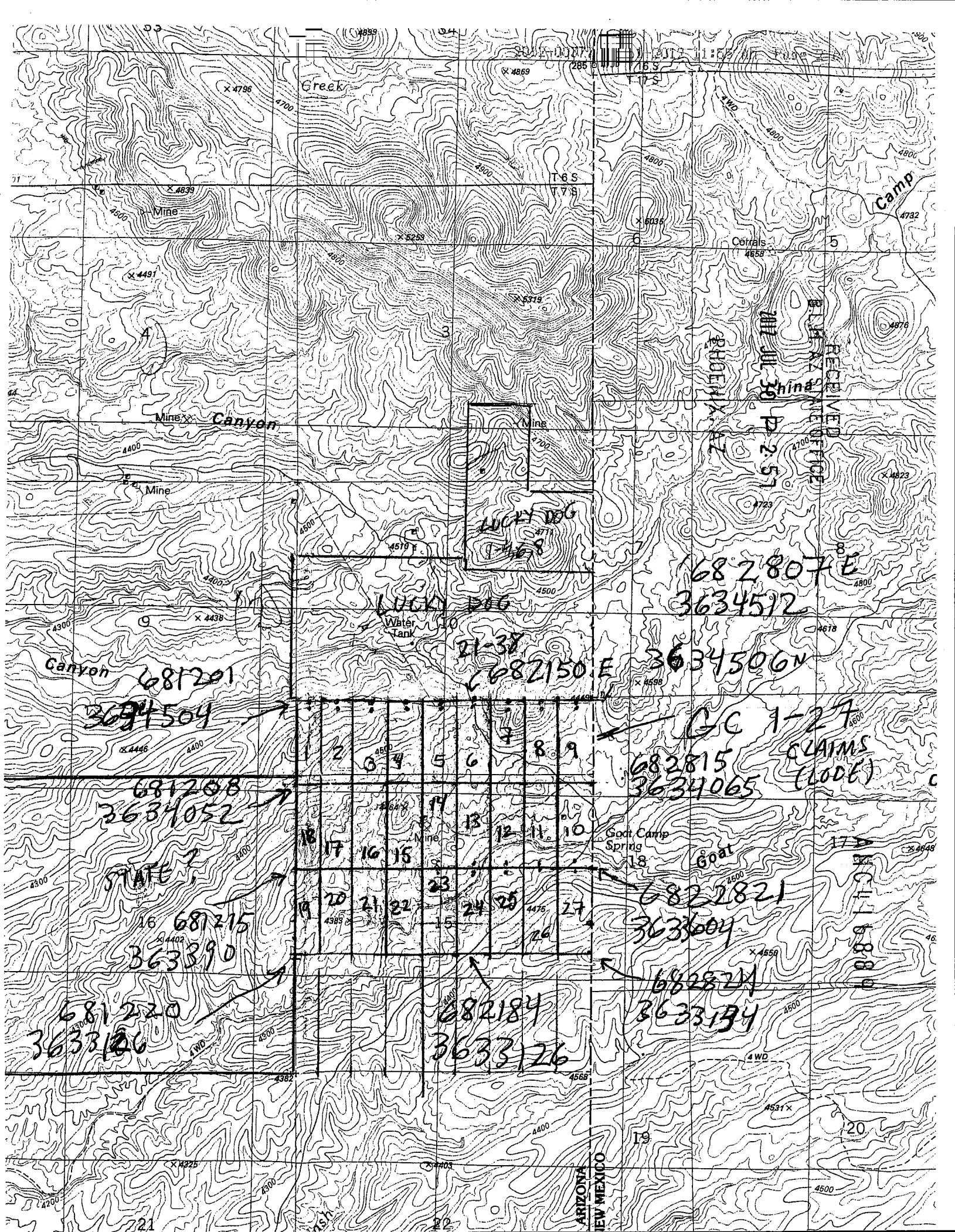
DATED AND POSTED on the ground this 9th day of MAY, 2012.

LOCATOR (s) [Signature]

FROM THE NE CORNER GO 1500' S TO THE SE CORNER, THEN GO 600' W TO THE SW CORNER, THEN GO 1500' N TO NW CORNER, THEN GO 600' E TO THE NE CORNER.

Form MCF100
Revised July 2005

AHC416889



RECEIVED
PHOENIX
2011 JUL 30
PM 2:57

LUCKY DOG
T-468

LUCKY DOG
Water Tank

682807E
3634512

Canyon 681201
3634504

21-38
682150 E 3634506N

GC 1-27
682815
3634065 CLAIMS (LODE)

STATE 7
681208
3634052

1	2	3	4	5	6	7	8	9
10	11	12	13	14	15	16	17	18
19	20	21	22	23	24	25	26	27

681215
3633890

6822821
3633604

681220
3633126

682184
3633126

682824
3633194

68116880

ARIZONA
NEW MEXICO



LOCATION NOTICE FOR LODE MINING CLAIM

NOTICE IS HEREBY GIVEN that the GC 22

lode mining claim has been located

by DAVID J. LAJACK
JOHN T. DUNCAN whose current mailing

address is P.O. Box 42831

TUCSON, AZ 85733

RECEIVED
B.L.M. AZ STATE OFFICE
2012 JUL 30 P 2:55
PHOENIX, AZ
BLM
Date
Stamp

The general course of this claim is NORTH-SOUTH and it is situated in GREENLEE

County, Arizona. This claim is 1500 feet in length and 600 feet in width. This claim runs

from the location monument on which this location notice is posted approximately 1490 feet in a

S direction to the SOUTH end line and 10 feet in a N direction to the

NORTH end line. This claim is marked by six monuments, one at each corner and one at the center of each end line of the claim, 2"x2"x4' WOODEN POSTS.

The location monument on which this notice is posted is situated within Section _____, Township 7

SOUTH, Range 32 EAST, Gila Salt River Base and Meridian, Arizona and this claim encompasses portions

of the following quarter section (s), section (s), Township (s) and Range (s) T7S R32E SEC

15 NW 1/4 & SW 1/4

Gila Salt River Base and Meridian, Arizona.

The locality of this claim with reference to some natural object or permanent monument and additional information

(if any) concerning its locality are as follows: THIS NW CORNER GC 22 IS

APPROXIMATELY 1200' NW OF HILLTOP 4383 IN

NW 1/4 SEC 15 T7S R32E

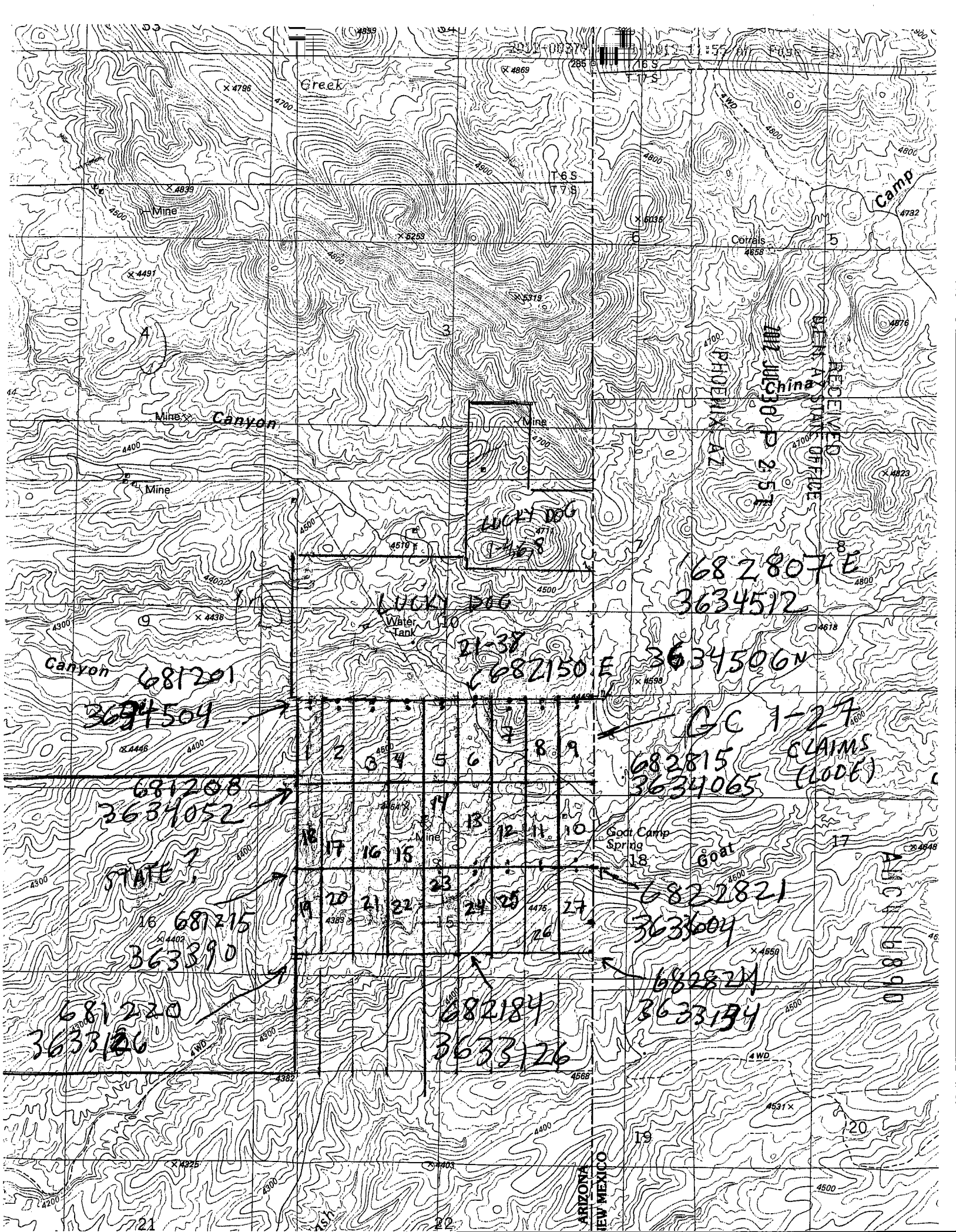
DATED AND POSTED on the ground this 07th day of MAY, 2012.

LOCATOR (s) [Signature]

FROM THE NE CORNER GO 1500' S TO THE SE CORNER, THEN GO 600' W TO THE SW CORNER, THEN GO 1500' N TO NW CORNER, THEN GO 600' E TO THE NE CORNER.

Form MCF100
Revised July 2005

AMC416890



RECEIVED OFFICE
MIN. & STATE LAND
PHOENIX AZ
JUL 30 P 2:57

682807E
3634512

21-37
682150 E 3634506N

GC 1-27
682815
3634065
CLAIMS
(1006)

6822821
3633604

682824
3633194

682184
3633126

681215
3633890

681220
3633126

681208
3634052

681201
3634504

1	2	3	4	5	6	7	8	9
10	11	12	13	14	15	16	17	18
19	20	21	22	23	24	25	26	27

STATE 7

GC 1-27
CLAIMS
(1006)

ARIZONA
NEW MEXICO



LOCATION NOTICE FOR LODE MINING CLAIM

NOTICE IS HEREBY GIVEN that the GC 23

lode mining claim has been located

by DAVID J. CAJACK
JOHN T. DUNCAN whose current mailing

address is P.O. Box 42831
TUCSON, AZ 85733

RECEIVED
B.L.M. AZ STATE OFFICE
2012 JUL 30 P 2:57
PHOENIX, AZ
BLM
Date
Stamp

The general course of this claim is NORTH-SOUTH and it is situated in GREENLEE

County, Arizona. This claim is 1500 feet in length and 600 feet in width. This claim runs
from the location monument on which this location notice is posted approximately 1490 feet in a
S direction to the SOUTH end line and 10 feet in a N direction to the

NORTH end line. This claim is marked by six monuments, one at each corner and one at the center of each
end line of the claim, 2"x2"x4' WOODEN POSTS.

The location monument on which this notice is posted is situated within Section NW 1/4 15 Township 7
SOUTH, Range 32 EAST, Gila Salt River Base and Meridian, Arizona and this claim encompasses portions

of the following quarter section (s), section (s), Township (s) and Range (s) T7S R32E S6C
15 NW 1/4 & SW 1/4 & SE 1/4 & NE 1/4

Gila Salt River Base and Meridian, Arizona.

The locality of this claim with reference to some natural object or permanent monument and additional information
(if any) concerning its locality are as follows: THE NW CORNER OF GC 23

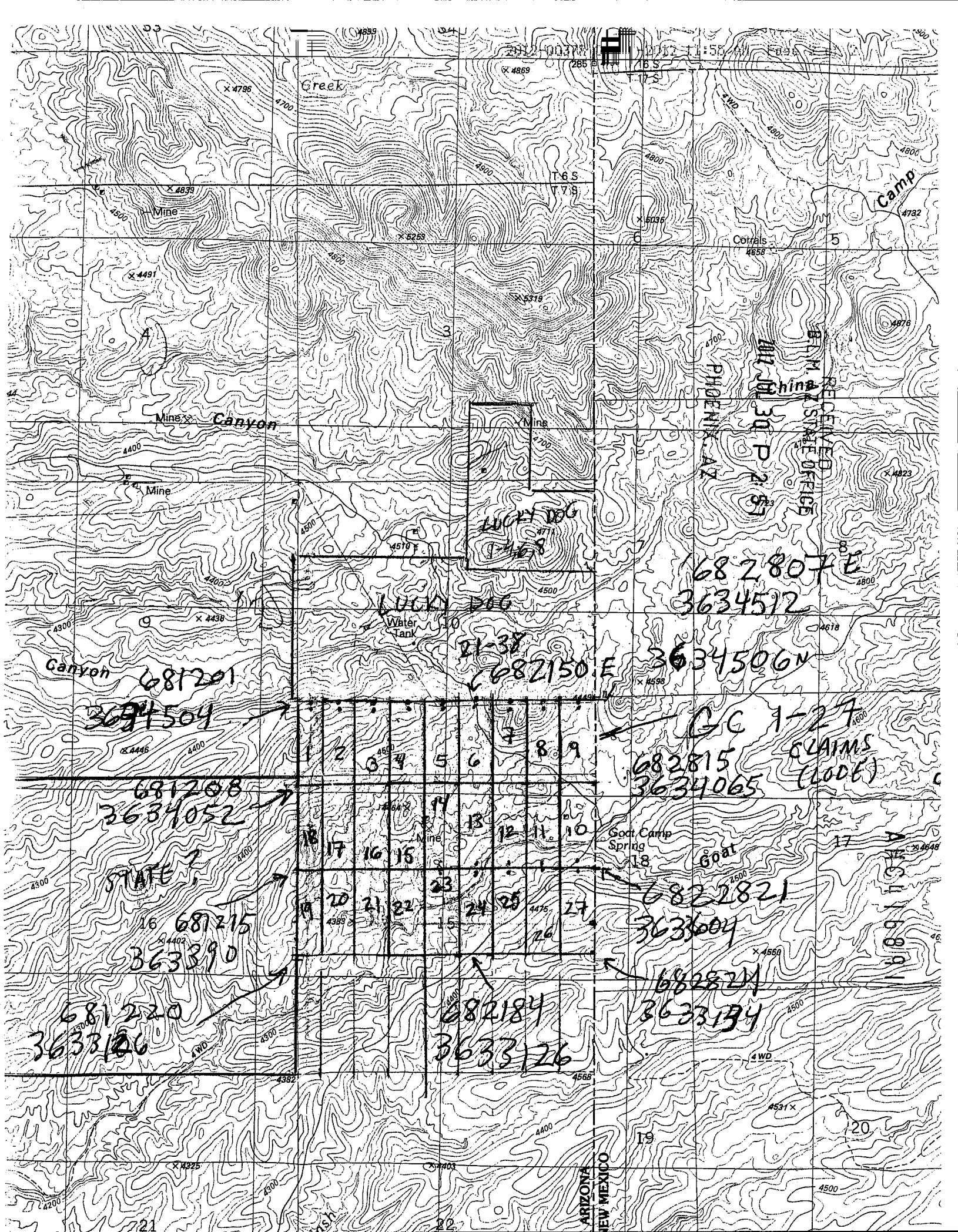
IS APPROXIMATELY 850' DUE SOUTH OF A MINE
SHAFT IN NW 1/4 SEC 15 T7S R32E

DATED AND POSTED on the ground this 9th day of MAY, 2012.

LOCATOR (s) [Signature] [Signature]

FROM THE NE CORNER GO 1500' S TO THE SE CORNER, THEN GO 600' W TO
THE SW CORNER, THEN GO 1500' N TO NW CORNER, THEN GO 600' E TO THE NE CORNER.
Form MCF100
Revised July 2005

AMC416891



1	2	3	4	5	6	7	8	9
10	11	12	13	14	15	16	17	18
19	20	21	22	23	24	25	26	27

LUCKY DOG
T-468

LUCKY DOG
Water Tank

PHOENIX, AZ
RECEIVED
B. M. AZ STATE OFFICE
MIL. 30 P. 2. 57

682807E
3634512

21-38
682150 E 3634506N

GC 1-27
682815
3634065
CLAIMS (LOCK)

6822821
3633604

682821
3633194

682184
3633126

681201
3634504

681208
3634052

STATE ?
681215
3633890

681220
3633100


21

22

20

4500

ARIZONA
NEW MEXICO



2012-003
 Page 1 of 2
 Requested By: John T. Duncan
 Berta Manuz Recorder, Greenlee County, AZ
 05-11-2012 11:55 AM Recordings Fee \$10.00

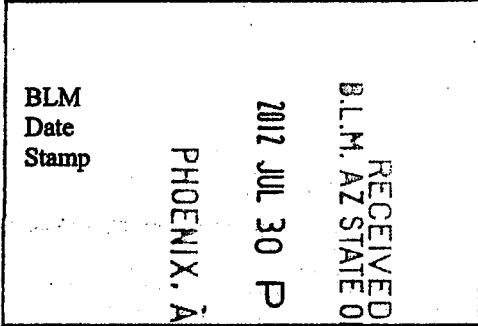
LOCATION NOTICE FOR LODE MINING CLAIM

NOTICE IS HEREBY GIVEN that the GC 24

lode mining claim has been located

by DAVID J. LAJACK
JOHN T. DUNCAN whose current mailing

address is P.O. Box 42831
TUCSON, AZ 85733



The general course of this claim is NORTH-SOUTH and it is situated in GREENLEE

County, Arizona. This claim is 1500 feet in length and 600 feet in width. This claim runs

from the location monument on which this location notice is posted approximately 1490 feet in a

S direction to the SOUTH end line and 10 feet in a N direction to the

NORTH end line. This claim is marked by six monuments, one at each corner and one at the center of each end line of the claim, 2"x2"x4' WOODEN POSTS.

The location monument on which this notice is posted is situated within Section NE 1/4 15, Township 7

SOUTH, Range 32 EAST, Gila Salt River Base and Meridian, Arizona and this claim encompasses portions

of the following quarter section (s), section (s), Township (s) and Range (s) T7S R32E SEC 15

NE 1/4 SE 1/4

Gila Salt River Base and Meridian, Arizona.

The locality of this claim with reference to some natural object or permanent monument and additional information

(if any) concerning its locality are as follows: THE NE CORNER OF GC 24

IS APPROXIMATELY 1400' SE OF A MINE SHAFT

IN NW 1/4 SEC 15 T7S R32E

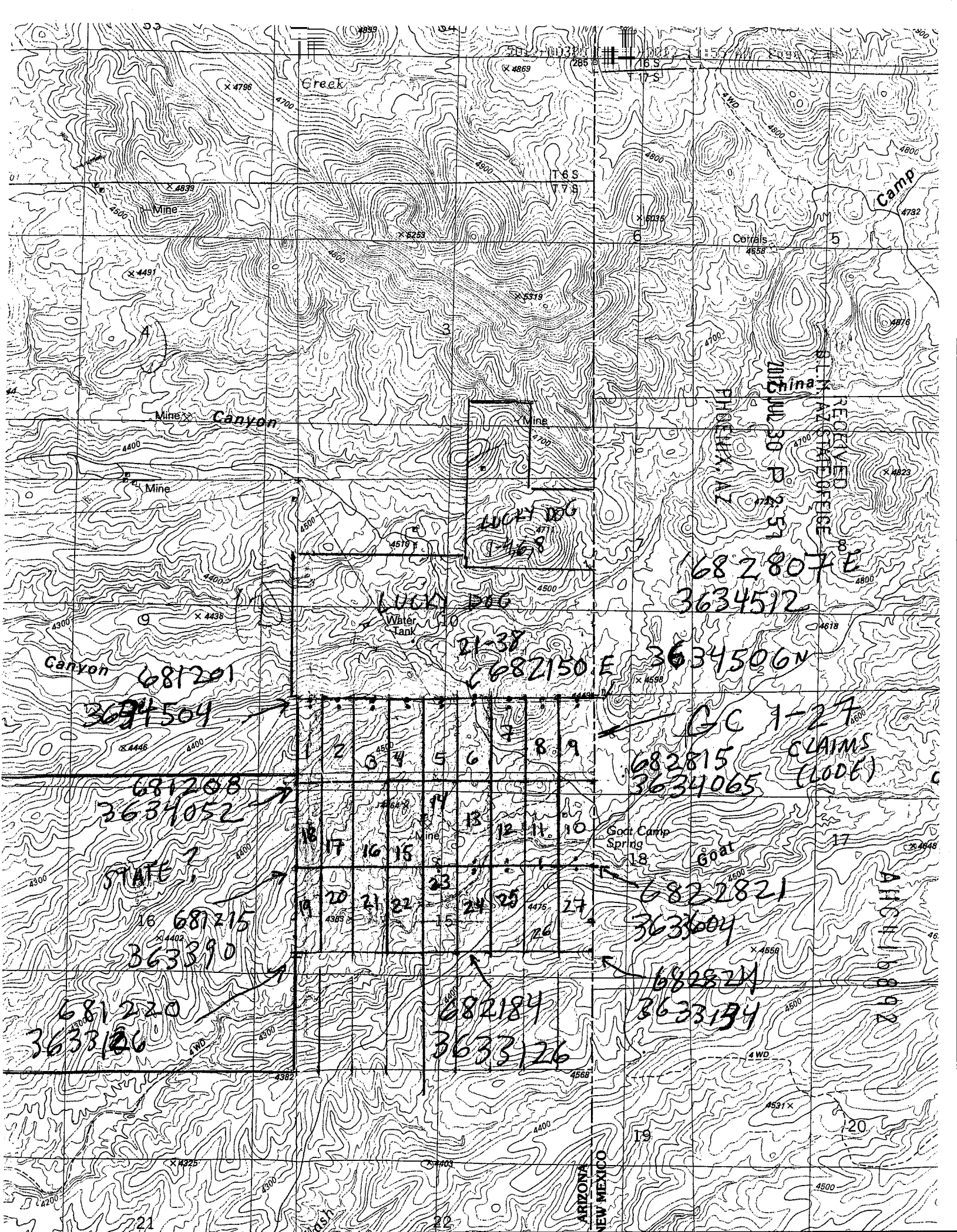
DATED AND POSTED on the ground this 9th day of MAY, 2012.

LOCATOR (s) [Signature]

FROM THE NE CORNER GO 1500' S TO THE SE CORNER, THEN GO 600' W TO THE SW CORNER, THEN GO 1500' N TO NW CORNER, THEN GO 600' E TO THE NE CORNER.

Form MCF100
 Revised July 2005

AH0416842



RECEIVED
AT STATE OFFICE
2015 JUL 30 P. 2:51
PHOENIX, AZ

LUCKY DOG
1-468
471

682807E
3634512

21-37
682150E
3634506N

GC 1-27
682815
3634065
CLAIMS
(LODE)

STATE 7

6822821
3633604

681220
3633106

682184
3633126

682824
3633194

ARIZONA
NEW MEXICO



LOCATION NOTICE FOR LODE MINING CLAIM

NOTICE IS HEREBY GIVEN that the GC 25

_____ lode mining claim has been located

by DAVID J. LAJACK
JOHN T. DUNCAN whose current mailing

address is P.O. Box 42831

TUCSON, AZ 85733

RECEIVED
B.L.M. AZ STATE OFFICE
2012 JUL 30 P 2:51
PHOENIX, AZ
BLM
Date
Stamp

The general course of this claim is NORTH-SOUTH and it is situated in GREENLEE

County, Arizona. This claim is 1500 feet in length and 600 feet in width. This claim runs

from the location monument on which this location notice is posted approximately 1490 feet in a

S direction to the SOUTH end line and 10 feet in a N direction to the

NORTH end line. This claim is marked by six monuments, one at each corner and one at the center of each end line of the claim, 2"x2"x4' WOODEN POSTS.

The location monument on which this notice is posted is situated within Section 15 NE 1/4 Township 7

SOUTH, Range 32 EAST, Gila Salt River Base and Meridian, Arizona and this claim encompasses portions

of the following quarter section (s), section (s), Township (s) and Range (s) T7S R32E

SEC 15 NE 1/4 & SE 1/4

Gila Salt River Base and Meridian, Arizona.

The locality of this claim with reference to some natural object or permanent monument and additional information

(if any) concerning its locality are as follows: THIS NW CORNER OF

GC 25 IS APPROXIMATELY 1400' SE OF A

MINING SHAFT IN NW 1/4 SEC 15 T7S R32E.

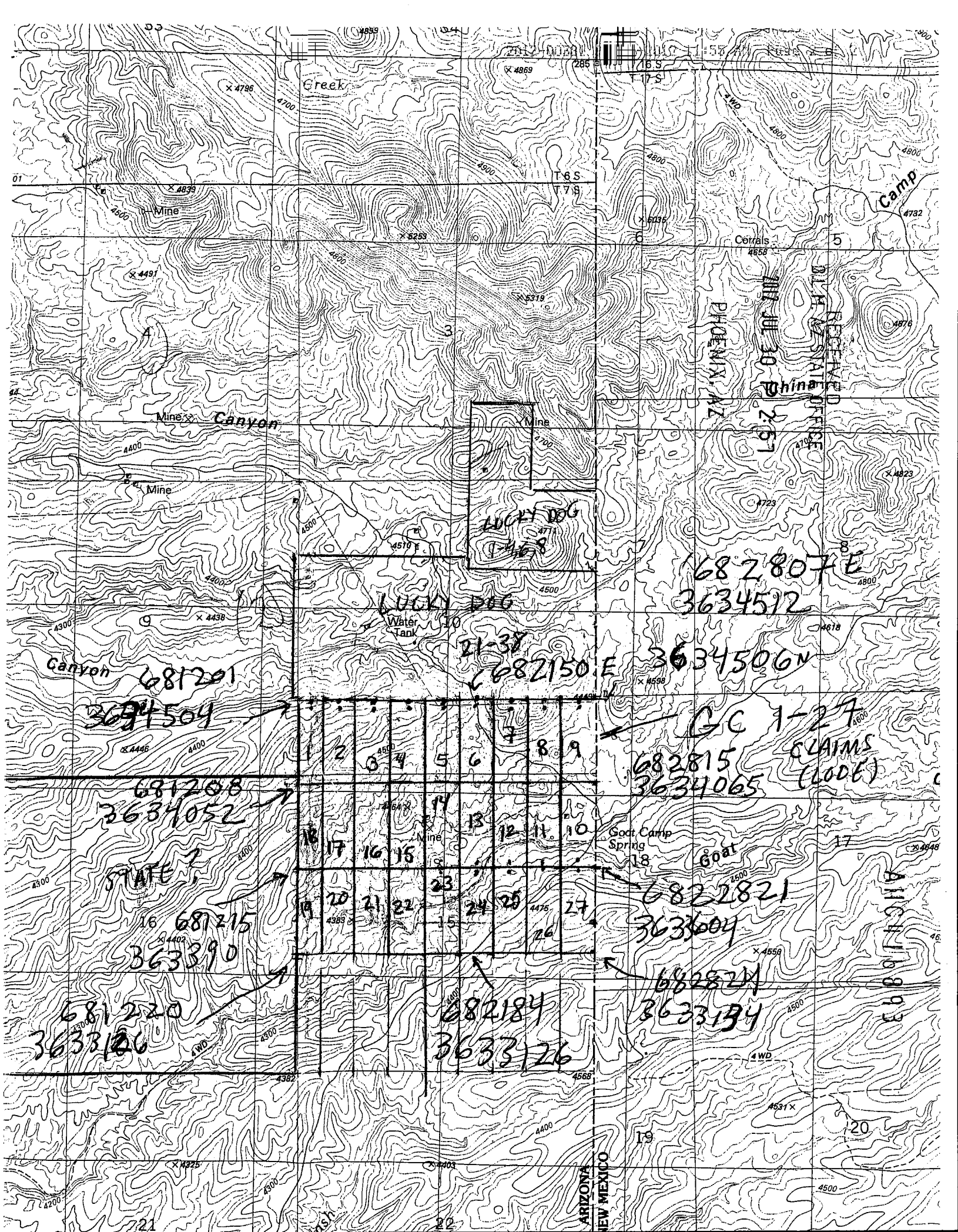
DATED AND POSTED on the ground this 9th day of MAY, 2012.

LOCATOR (s) [Signature]

FROM THE NE CORNER GO 1500' S TO THE SE CORNER, THEN GO 600' W TO THE SW CORNER, THEN GO 1500' N TO NW CORNER, THEN GO 600' E TO THE NE CORNER.

Form MCF100
Revised July 2005

AMC416893



Creek

Mine

Mine Canyon

Mine

Lucky Dog

Water Tank

Canyon

Goat Camp Spring

Goat

1	2	3	4	5	6	7	8	9
10	11	12	13	14	15	16	17	18
19	20	21	22	23	24	25	26	27

682807E
3634512

21-37
682150E
3634506N

GC 1-27
CLAIMS
(LODE)
682815
3634065

6822821
3633604

6822824
3633194

682184
3633126

681201

3634504

681208

3634052

STATE

681215

3633890

681220

3633126

Camp

PHOENIX, AZ

JUL 30 1926

ARIZONA

ARIZONA
NEW MEXICO



LOCATION NOTICE FOR LODE MINING CLAIM

NOTICE IS HEREBY GIVEN that the GC 26

lode mining claim has been located

by DAVID J. LAJACK
JOHN T. DUNCAN whose current mailing

address is P.O. Box 42831

TUCSON, AZ 85733

RECEIVED
L.M. AZ STATE OFFICE
2012 JUL 30 P 2:57
PHOENIX, AZ
BLM
Date
Stamp

The general course of this claim is NORTH-SOUTH and it is situated in GREENLEE

County, Arizona. This claim is 1500 feet in length and 600 feet in width. This claim runs

from the location monument on which this location notice is posted approximately 1490 feet in a

S direction to the SOUTH end line and 10 feet in a N direction to the

NORTH end line. This claim is marked by six monuments, one at each corner and one at the center of each end line of the claim, 2"x2"x4' WOODEN POSTS.

The location monument on which this notice is posted is situated within Section 15 NE 1/4 Township 7

SOUTH, Range 32 EAST, Gila Salt River Base and Meridian, Arizona and this claim encompasses portions

of the following quarter section (s), section (s), Township (s) and Range (s) T7S R32E

SEC 15 NE 1/4 & SE 1/4

Gila Salt River Base and Meridian, Arizona.

The locality of this claim with reference to some natural object or permanent monument and additional information

(if any) concerning its locality are as follows: THE NE CORNER OF GC 6 15

APPROXIMATELY 900' IN A SOUTHERLY DIRECTION FROM

A MINE SHAFT IN THE NE 1/4 OF SEC 15 T7S R32E.

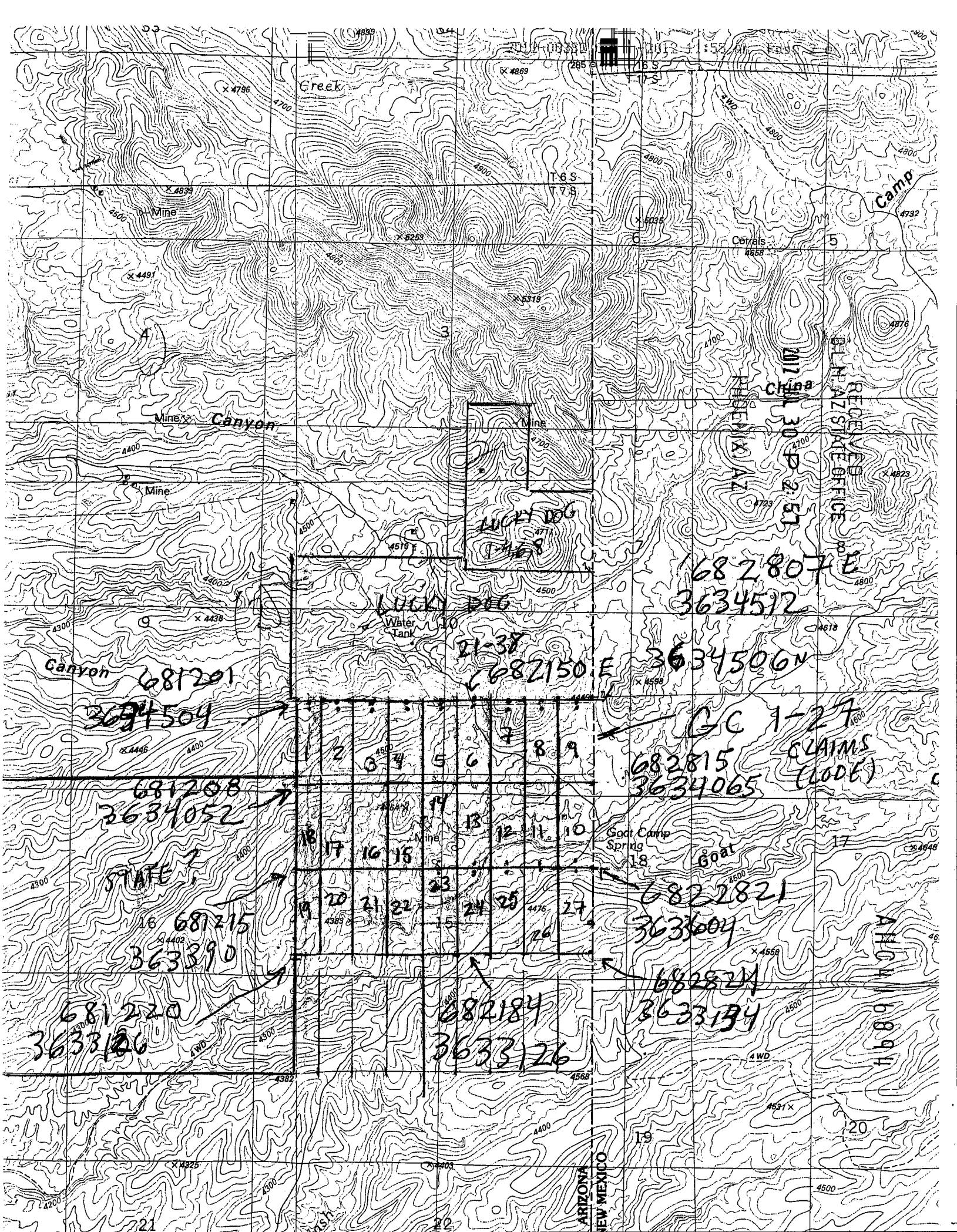
DATED AND POSTED on the ground this 9th day of MAY, 2012.

LOCATOR (s) [Signature]

FROM THE NE CORNER GO 1500' S TO THE SE CORNER, THEN GO 600' W TO THE SW CORNER, THEN GO 1500' N TO NW CORNER, THEN GO 600' E TO THE NE CORNER.

Form MCF100
Revised July 2005

AMC 416897



1	2	3	4	5	6	7	8	9
10	11	12	13	14	15	16	17	18
19	20	21	22	23	24	25	26	27

Canyon 681201

3634504

681208
3634052

STATE 7

681215
3633890

681220
3633126

682184
3633126

682815
3634065

6822821
3633604

682824
3633194

21-38
682150 E
3634506 N

682807 E
3634512

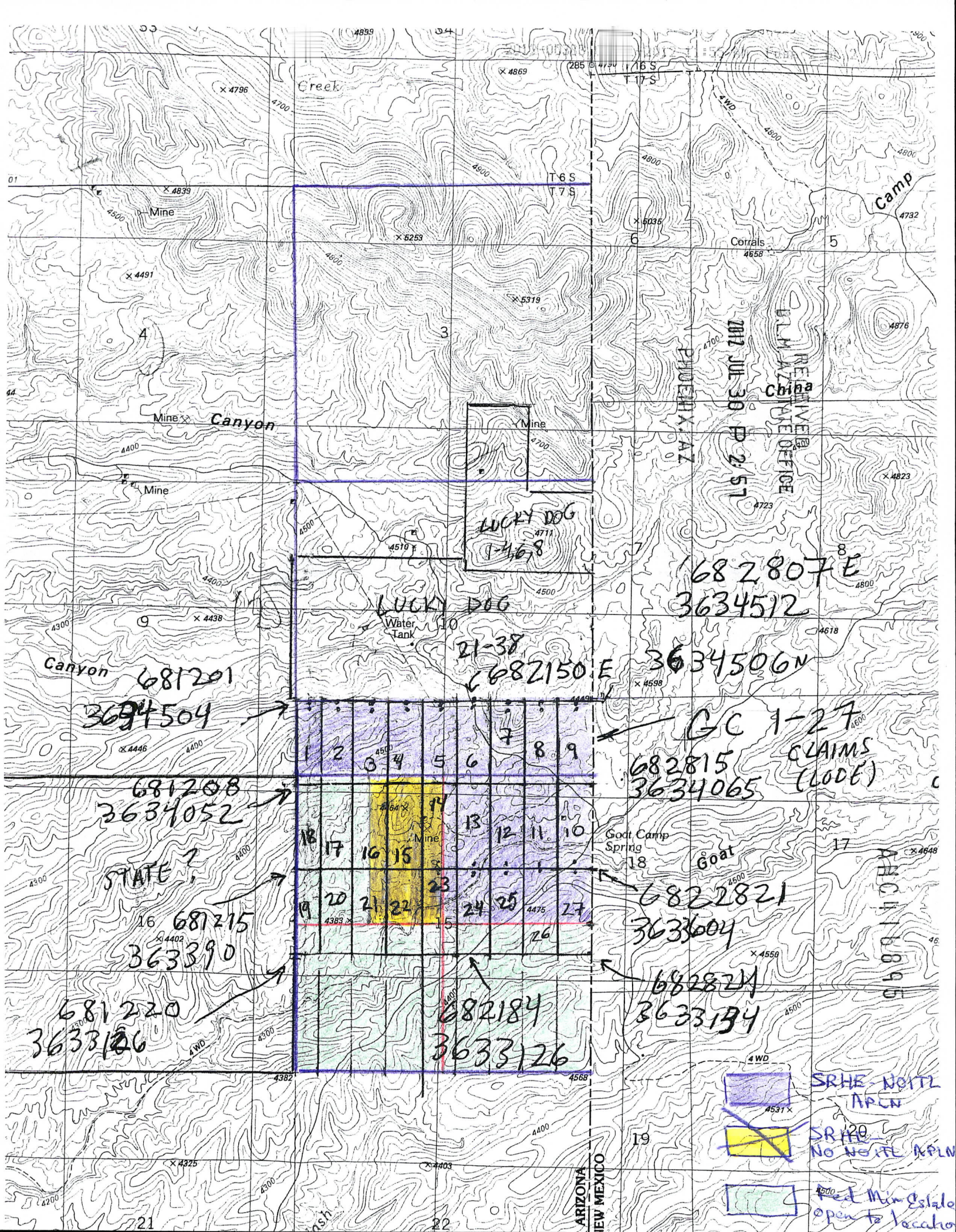
GC 1-27
CLAIMS
(CODE)

LUCKY DOG
LUCKY DOG
Water Tank

RECEIVED
DEPARTMENT OF
MINES AND
GEOLOGY
OFFICE

ALTA 6894

ARIZONA
NEW MEXICO



Creek

03

4899

04

X 4869

285

T 6 S

T 7 S

X 4796

4700

4800

4800

4800

Camp

X 4839

Mine

X 5253

X 5319

Corrals

4658

5

X 4491

4

3

PHOENIX, AZ

2012 JUN 30 PM 2:57

RECEIVED
FLM MINE
STATE OFFICE
CHINA

4732

4806

4876

X 4823

Mine Canyon

Mine

LUCKY DOG
1-468

LUCKY DOG

Water Tank

21-38

682807E

3634512

Canyon 681201

3634504

682150 E

3634506N

GC 1-27

682815

CLAIMS
(LODE)

3634065

681208

3634052

STATE ?

681215

363390

6822821

3633604

682824

3633194

681220

3633126

682184

3633126

SRHE NOTL
APLN

SRHE
No NOTL APLN

Red Mine Estate
open to location

ARIZONA
NEW MEXICO

X 4325

X 4403

21

22

19

X 4648

REC 110895

46

SRHE NOTL
APLN

SRHE
No NOTL APLN

Red Mine Estate
open to location



LOCATION NOTICE FOR LODE MINING CLAIM

NOTICE IS HEREBY GIVEN that the GC 27

lode mining claim has been located

by DAVID J. LAJACK
JOHN T. DUNCAN whose current mailing

address is P.O. Box 42831
TUCSON, AZ 85733

RECEIVED
BLM, AZ STATE OFFICE
2012 JUL 30 P 2:57
PHOENIX, AZ
BLM
Date
Stamp

The general course of this claim is NORTH-SOUTH and it is situated in GREENLEE

County, Arizona. This claim is 1500 feet in length and 600 feet in width. This claim runs

from the location monument on which this location notice is posted approximately 1490 feet in a

S direction to the SOUTH end line and 10 feet in a N direction to the

NORTH end line. This claim is marked by six monuments, one at each corner and one at the center of each end line of the claim, 2"x2"x4' WOODEN POSTS.

The location monument on which this notice is posted is situated within Section 15 NE 1/4 Township 7

SOUTH, Range 32 EAST, Gila Salt River Base and Meridian, Arizona and this claim encompasses portions

of the following quarter, section (s), section (s), Township (s) and Range (s) T7S R32E SEC
15 NE 1/4 & SE 1/4

Gila Salt River Base and Meridian, Arizona.

The locality of this claim with reference to some natural object or permanent monument and additional information

(if any) concerning its locality are as follows: THE NW CORNER OF GC 27 IS
APPROXIMATELY 900' IN A SOUTHWESTLY DIRECTION FROM A
MINE SHAFT IN THE NW 1/4 OF SEC 15 T7S R32E,

DATED AND POSTED on the ground this 9th day of MAY, 2012.

LOCATOR (s) [Signature]

FROM THE NE CORNER GO 1500' S TO THE SE CORNER, THEN GO 600' W TO
THE SW CORNER, THEN GO 1500' N TO NW CORNER, THEN GO 600' E TO THE NE CORNER,
Form MCF100
Revised July 2005

AN416895

RUN TIME: 08:41 AM

UNITED STATES DEPARTMENT OF INTERIOR
BUREAU OF LAND MANAGEMENT
GEOGRAPHIC REPORT WITH LAND
Sorted by Meridian Township Range

RUN DATE: 08/27/2012
Page 1 of 1

Serial Number: AZA 021890

Total Case Acres: 133.600

<u>Casetype</u>	<u>Case Disp</u>	14	0070S	0320E	<u>Sect</u>	<u>Sur Typ</u>	<u>Sur Num</u>	<u>Suff</u>	<u>Subdivision</u>	<u>Act Pend</u>
281007	AUTHORIZED				010	ALIQ			SWNE, SENW, NESW, NWSE;	
					015	ALIQ			NESW, S2SW, NWSE;	
						LOTS			3;	

Input Parameters for Geographic Report with Land

System Id = CR

Admin State = AZ

Geo State = AZ

Casetype Begins With

Case Disp Txt = AUTHORIZED, CANCELLED, EXPIRED, PENDING, REJECTED, RELINQUISHED, WITHDRAWN

Mer Twp Rng =

Section =

Mtrs = 14 0070S 0320E 010, 14 0070S 0320E 015, 14 0070S 0320E 999

Commodity =

Commodity Txt =

Pending Org =

Pend Org Decode =

Total Rows Returned: 3